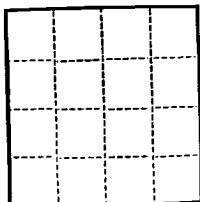


Form 9-331a
(Feb. 1961)



(SUBMIT IN TRIPLICATE)

UNITED STATES
DEPARTMENT OF THE INTERIOR
GEOLOGICAL SURVEY

Land Office Santa Fe
Lease No. 079393
Unit San Juan 27-5 Unit
14-08-001-950

SUNDRY NOTICES AND REPORTS ON WELLS

NOTICE OF INTENTION TO DRILL	<input checked="" type="checkbox"/>	SUBSEQUENT REPORT OF WATER SHUT-OFF	
NOTICE OF INTENTION TO CHANGE PLANS		SUBSEQUENT REPORT OF SHOOTING OR ACIDIZING	
NOTICE OF INTENTION TO TEST WATER SHUT-OFF		SUBSEQUENT REPORT OF ALTERING CASING	
NOTICE OF INTENTION TO RE-DRILL OR REPAIR WELL		SUBSEQUENT REPORT OF RE-DRILLING OR REPAIR	
NOTICE OF INTENTION TO SHOOT OR ACIDIZE		SUBSEQUENT REPORT OF ABANDONMENT	
NOTICE OF INTENTION TO PULL OR ALTER CASING		SUPPLEMENTARY WELL HISTORY	
NOTICE OF INTENTION TO ABANDON WELL			

(INDICATE ABOVE BY CHECK MARK NATURE OF REPORT, NOTICE, OR OTHER DATA)

February 1, 1957

Well No. 25 is located 690 ft. from S line and 1000 ft. from E line of sec. 3
SW Section 3 27N SW 100M
(1/4 Sec. and Sec. No.) (Twp.) (Range) (Meridian)
Bianco El Arriba New Mexico
(Field) (County or Subdivision) (State or Territory)

The elevation of the derrick floor above sea level is 6525 ft.

DETAILS OF WORK

(State names of and expected depths to objective sands; show sizes, weights, and lengths of proposed casings; indicate mudding jobs, cementing points, and all other important proposed work)

It is intended to drill a well with rotary tools thru the Mesa Verde formation. Mud circulation will be used thru the Pictured Cliffs and set intermediate casing. Gas circulation will be used thru the Mesa Verde and production casing will be set. Possible productive intervals will be perforated and fractured. Estimated T.D. 5795'.

Casing Program:

10 3/4" at 170' with 125 sacks cement circulated to the surface
7 5/8" at 3525' with 250 sacks cement.
5 1/2" at 5795' with 150 sacks cement.


The W/2 of Section 3 is dedicated to this well.
W/2 SW 079393.

I understand that this plan of work must receive approval in writing by the Geological Survey before operations may be commenced.

Company El Paso Natural Gas Company

Address Box 997
Farmington, New Mexico

By Original Signed EWELL N. WALSH
Title Petroleum Engineer





NEW MEXICO
OIL CONSERVATION COMMISSION

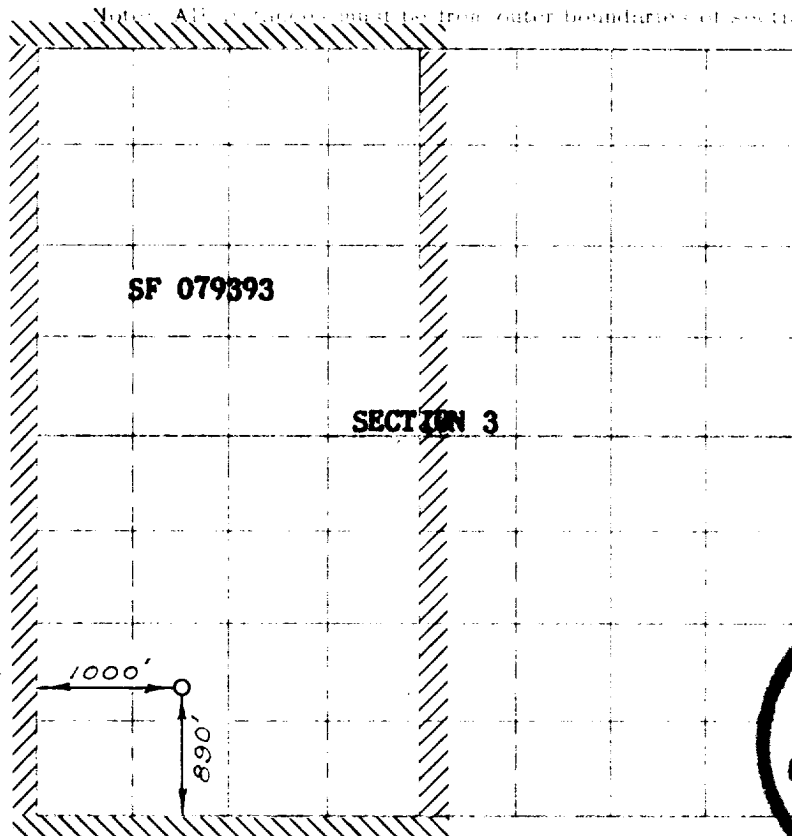
Form 7-24

WELL LOCATION AND/OR GAS PRORATION PLAT

JANUARY 24, 1957


OPERATOR EL PASO NATURAL GAS COMPANY UNIT SAN JUAN 27-5 UNIT SF 079393
ACRES 25 TOWNSHIP 3 RANGE 27 N COUNTY 5 W
SECTION 890 DIRECTION SOUTH DISTANCE 1000 BEARING WEST
RIO ARRIBA 6578

NAME OF LAND OWNERS MESA VERDE BLANCO ACRES 319.36 AC.
(1884 PLAT)



NOTE

This section of
is to be used
wells only



This is to certify that the above plat was prepared from field notes of actual surveys made by me or under my supervision and that the same are true and correct to the best of my knowledge and belief.

Date Surveyed JANUARY 22, 1957
E. C. Walker
Registered Professional Engineer and/or Land Surveyor

1. Is this well a Dual Comp.
Yes _____ No X
2. If the answer to question 1
is yes, are there any other fully
completed wells within the
dedicated acreage.
Yes _____ No _____

Original Signed EWELL N. WALSH
Name _____

Position Petroleum Engineer

Representing El Paso Natural Gas Co.

Address Box 997, Farmington, N.M.

(Seal)

Farmington, New Mexico