

Carl J. V. 11/10/79

OIL CONSERVATION COMMISSION  
DISTRICT 3

OIL CONSERVATION COMMISSION  
BOX 2088  
SANTA FE, NEW MEXICO

DATE 1-10-74

Re: Proposed NSP \_\_\_\_\_

Proposed NWI \_\_\_\_\_

Proposed NSL L

Proposed NFO \_\_\_\_\_

Proposed MC \_\_\_\_\_

NSL #637

Gentlemen:

I have examined the application dated Dec 19, 1973  
for the Lively Exploration Co Lease and Well No. Lively #21 L-31-27N-7W  
Operator S-T-R  
and my recommendations are as follows:

~~I have studied the topog map & discussed this location with~~  
~~operators agent. I am personally acquainted with the~~  
~~vicinity of the location but I am not presently able to~~  
~~inspect the loc. because of road conditions. The operator will~~  
~~be ready to make the location next week so I've commended~~  
~~approval of the location if~~  
~~offsets do not object.~~

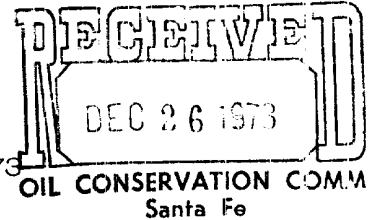
Yours very truly,

*Henry C. Curry*

LIVELY EXPLORATION COMPANY  
960 Petroleum Club Building  
Denver, Colorado 80202



December 19, 1973



Mr. A. L. Porter, Secretary-Director  
New Mexico Oil Conservation Commission  
P.O. Box 2088  
Santa Fe, New Mexico 87501

Re: Request for Administrative  
Approval of Unorthodox Basin  
Dakota Location for Lively  
Well No. 21, W/2 Section 31,  
27N - 7W, Rio Arriba County,  
New Mexico

Dear Mr. Porter:

Administrative approval for an unorthodox location, because of topographic conditions, is hereby requested for the Lively Well No. 21, a Basin Dakota Test, located 430 feet East of the West Line and 1460 feet North of the South line.

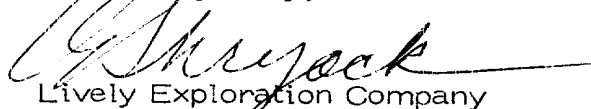
The attached topographic map shows the proration unit almost entirely covered by Largo Canyon. Any regular location in the proration unit would fall in the arroyo bottom, which at flood times turns into quicksand. The requested unorthodox location is on the west bank of Largo Canyon and out of the arroyo bottom.

Enclosed are:

1. Topographic plat showing the spacing unit, offset operators. There are no direct offsetting Basin Dakota Wells at this time.
2. Form C-102 showing surveyed location of Lively Well No. 21.

Basin Dakota rights of offset leases are owned by El Paso Natural Gas Company, Tenneco Oil Company, Continental Oil Company, William C. Russell, and Depco, Inc. Copies of this application have been mailed to each of these offset operators as of the date of this letter.

Yours very truly,

  
Lively Exploration Company  
V. E. Shryack, Agent

cc:

El Paso Natural Gas Company  
P.O. Box 990  
Petroleum Club Plaza Building  
Farmington, New Mexico 87401

Tenneco Oil Company  
Suite 1200  
Lincoln Tower Building  
Denver, Colorado 80203

Continental Oil Company  
152 North Durbin Street  
Casper, Wyoming 82601

William C. Russell  
1775 Broadway  
New York, New York 10010

Depco, Inc.  
1025 Petroleum Club Building  
Denver, Colorado 80202

- |                                     |                         |
|-------------------------------------|-------------------------|
| <input type="checkbox"/>            | El Paso Natural Gas Co. |
| <input type="checkbox"/>            | Tenneco Oil Company     |
| <input type="checkbox"/>            | Continental Oil Co.     |
| <input type="checkbox"/>            | William C. Russell      |
| <input checked="" type="checkbox"/> | Depco, Inc.             |

Lively Exploration Co.  
Lively Well No. 21  
Application for  
Unorthodox Location

**NEW MEXICO OIL CONSERVATION COMMISSION  
WELL LOCATION AND ACERAGE DEDICATION PLAT**

All distances must be from the outer boundaries of the Section

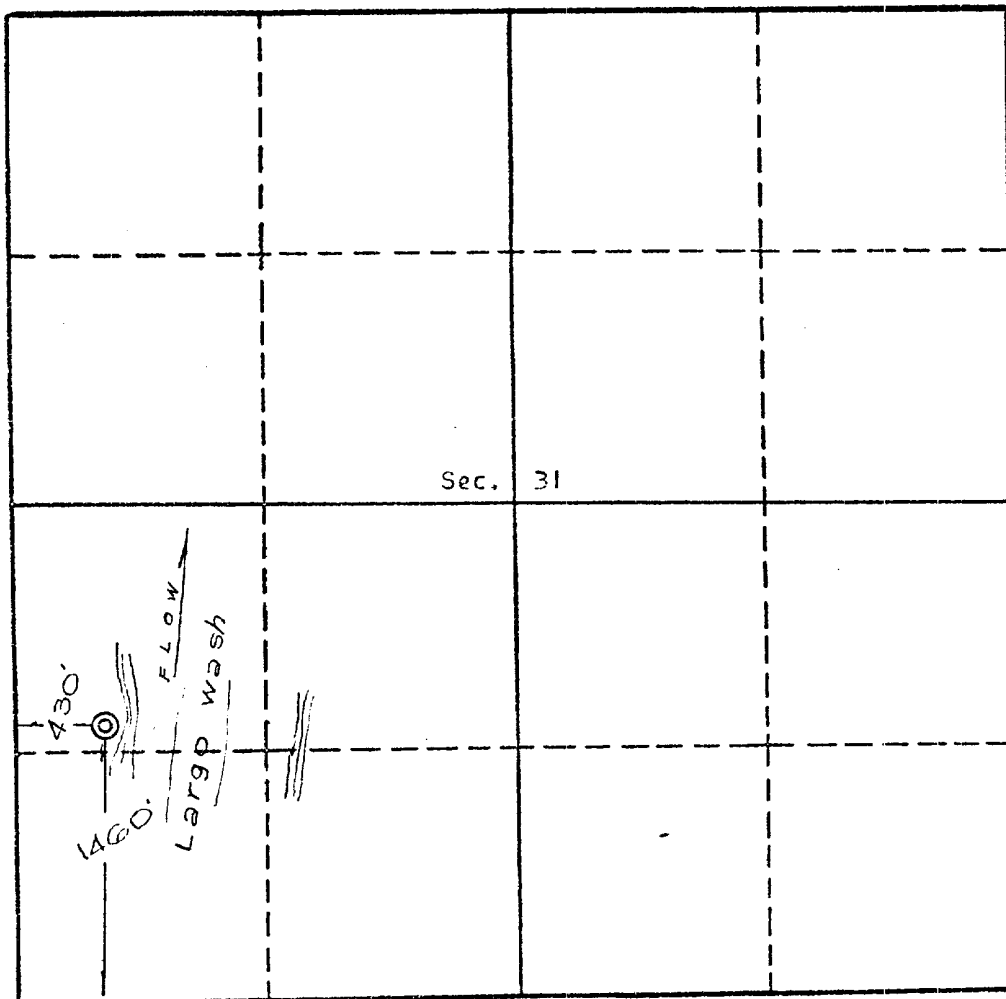
Operator <b>Lively Exploration Company</b>			Lease <b>Lively</b>		Well No. <b>2-1</b>
Unit Letter <b>L</b>	Section <b>31</b>	Township <b>27 North</b>	Range <b>7 West</b>	County <b>Rio Arriba</b>	
Actual Footage Location of Well: <b>1460</b> feet from the <b>South</b> line and <b>430</b> feet from the <b>West</b> line					
Ground Level Elev. <b>5997</b>	Producing Formation	Pool	Dedicated Acreage: <div style="text-align: right;">Acres</div>		

1. Outline the acreage dedicated to the subject well by colored pencil or hatchure marks on the plat below.
2. If more than one lease is dedicated to the well, outline each and identify the ownership thereof (both as to working interest and royalty),
3. If more than one lease of different ownership is dedicated to the well, have the interests of all owners been consolidated by communitization, unitization, force-pooling, etc?

( ) Yes ( ) No If answer is "yes," type of consolidation .....

If answer is "no," list the owners and tract descriptions which have actually consolidated. (Use reverse side of this form if necessary.) .....

No allowable will be assigned to the well until all interests have been consolidated (by communitization, unitization, forced-pooling, or otherwise) or until a non standard unit, eliminating such interests, has been approved by the Commission.



Scale, 1 inch = 1,000 feet

**CERTIFICATION**

I hereby certify that the information contained herein is true and complete to the best of my knowledge and belief.

Name \_\_\_\_\_  
Position \_\_\_\_\_  
Company \_\_\_\_\_  
Date \_\_\_\_\_

I hereby certify that the well location shown on this plat was plotted from field notes of actual surveys made by me or under my supervision, and that the same is true and correct to the best of my knowledge and belief.

Date Surveyed **V. ECHOHAWK**  
**December 13, 1973**  
Registered Professional Engineer  
and/or Land Surveyor

*E. V. Echohawk*  
Certificate No. **3602**  
**E. V. Echohawk LS**