

OIL CONSERVATION COMMISSION
Alto DISTRICT

OIL CONSERVATION COMMISSION
BOX 2088
SANTA FE, NEW MEXICO

DATE 12-13-76

RE: Proposed MC ☒
Proposed DHC _____
Proposed NSL _____
Proposed SWD _____
Proposed WFX _____
Proposed PMX _____

Carl Ulvog

Gentlemen:

I have examined the application dated 12-13-76
for the Bolin Oil Co. Candido # 16 A-25-26N-7W
Operator Lease and Well No. Unit, S-T-R

and my recommendations are as follows:

Approve

Yours very truly,

AR Kendrick

2-006, SK
2-006, Aztec, N.M.
2-B
1-F
**** 5-Offset Operators

NEW MEXICO OIL CONSERVATION COMMISSION
SANTA FE, NEW MEXICO
APPLICATION FOR MULTIPLE COMPLETION

Form C-107
5-1-81

Operator Bolin Oil Company		County Rio Arriba		Date
Address P. O. Box 400, Aztec, New Mexico 87410		Lease Candado		Well No. 16
Location of Well A	Unit 25	Section 26N	Range 7W	

1. Has the New Mexico Oil Conservation Commission heretofore authorized the multiple completion of a well in these same pools or in the same zones within one mile of the subject well? YES ☒ NO ☐

2. If answer is yes, identify one such instance: Order No. MC-2043 ; Operator Lease, and Well No.: Amoco, Jicarilla #155-23, Unit N Sec. 32-26N-5W

3. The following facts are submitted:	Upper Zone	Intermediate Zone	Lower Zone
a. Name of Pool and Formation	Otero Chacra		Blanco Mesaverde Ext.
b. Top and Bottom of Pay Section (Perforations)	3480' - 3588'		4928' - 5046'
c. Type of production (Oil or Gas)	Gas		Gas
d. Method of Production (Flowing or Artificial Lift)	F		F

4. The following are attached. (Please check YES or NO)

Yes	No	
<input checked="" type="checkbox"/>	<input type="checkbox"/>	a. Diagrammatic Sketch of the Multiple Completion, showing all casing strings, including diameters and setting depths, centralizers and or turbolizers and location thereof, quantities used and top of cement, perforated intervals, tubing strings, including diameters and setting depth, location and type of packers and side door chokes, and such other information as may be pertinent.
<input checked="" type="checkbox"/>	<input type="checkbox"/>	b. Plat showing the location of all wells on applicant's lease, all offset wells on offset leases, and the names and addresses of operators of all leases offsetting applicant's lease.
<input checked="" type="checkbox"/>	<input type="checkbox"/>	c. Waivers consenting to such multiple completion from each offset operator, or in lieu thereof, evidence that said offset operators have been furnished copies of the application.*
<input checked="" type="checkbox"/>	<input type="checkbox"/>	d. Electrical log of the well or other acceptable log with tops and bottoms of producing zones and intervals of perforation indicated thereon. (If such log is not available at the time application is filed it shall be submitted as provided by Rule 112A.)

5. List all offset operators to the lease on which this well is located together with their correct mailing address.

**** Caulkins Oil Co., P. O. Box 780, Farmington, N.M. 87401

El Paso Natural Gas Co., P. O. Box 990, Farmington, N.M. 87401

Gulf Oil Corp., P. O. Box 1150, Midland, Texas 79701

Merrion & Bayless, 501 Airport Drive, Farmington, N.M. 87401

Tenneco, Suite 1200, Lincoln Tower Bldg., Denver, Colorado 80203

6. Were all operators listed in Item 5 above notified and furnished a copy of this application? YES ☒ NO ☐ . If answer is yes, give date of such notification 12/13/76 Certified Mail

CERTIFICATE: I, the undersigned, state that I am the agent of the Bolin Oil Company (company), and that I am authorized by said company to make this report; and that this report was prepared under my supervision and direction and that the facts stated therein are true, correct and complete to the best of my knowledge.

F. P. Crum Jr.
Signature

*Should waivers from all offset operators not accompany an application for administrative approval, the New Mexico Oil Conservation Commission will hold the application for a period of twenty (20) days from date of receipt by the Commission's Santa Fe office. If, after said twenty-day period, no protest nor request for hearing is received by the Santa Fe office, the application will then be processed.

2-OCC, Santa Fe, N.M.

2-OCC, Aztec, N.M.

2-B

1-F

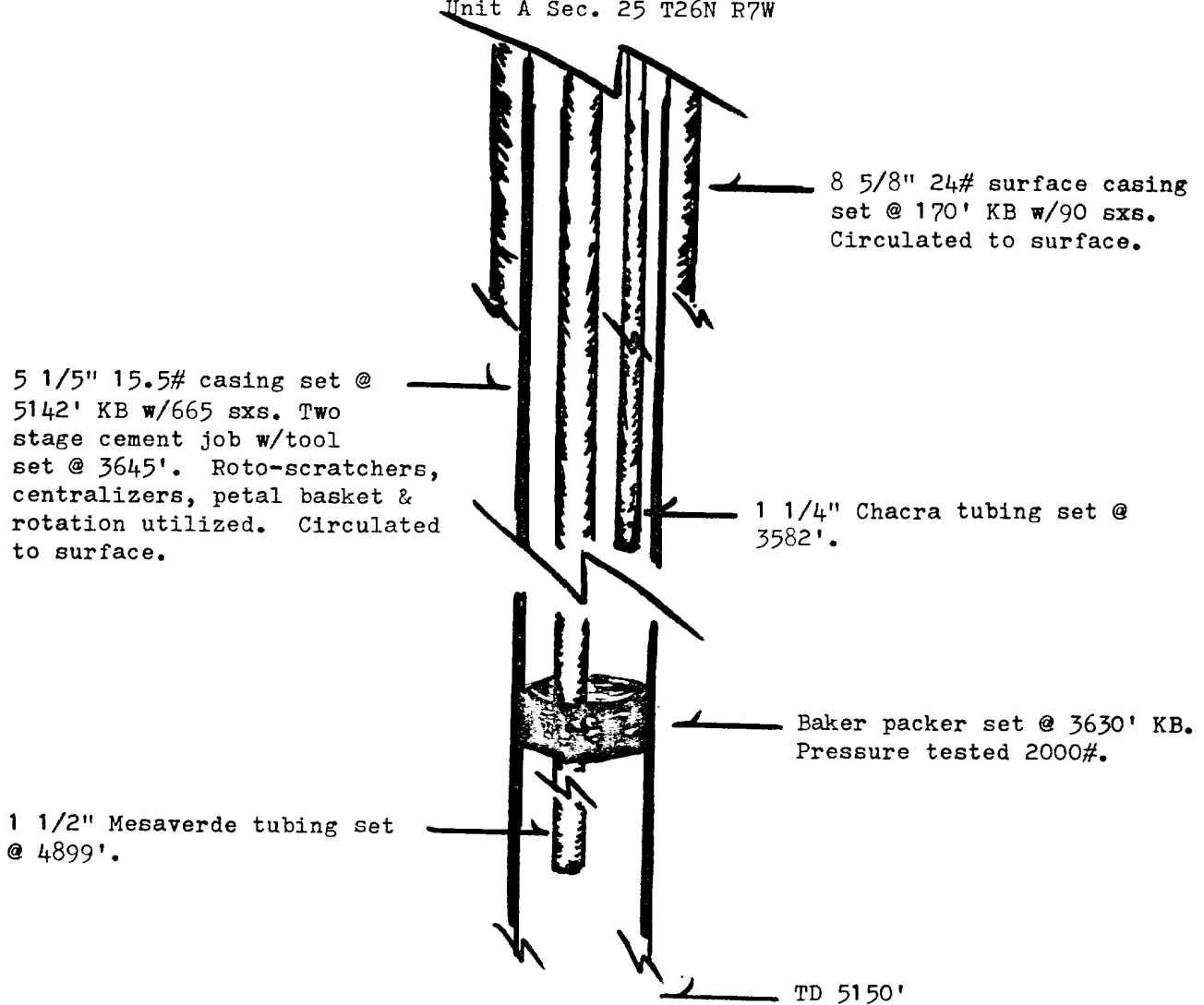
Exhibit 4.a. NM C-107

BOLIN OIL COMPANY

Candado #16 - Chacra/Mesaverde Dual

Rio Arriba County, N. Mexico

Unit A Sec. 25 T26N R7W



Perforations:

3480' - 3498'
3576' - 3588'
4876' - 5046'

2-1-1	Remarks
1-1	

Remarks

Township - 26th
Range 7 & 6th
County RS
City NO

BOLIN OIL COMPANY

Exhibit 4.b. MM C-107

THE PURPOSE OF THIS PLAT IS

SOLELY TO IDENTIFY EXISTENCE

OFFSET OPERATORS TO THE BEST

OF OUR KNOWLEDGE, AS PER

C-107, AND IN NO WAY IMPLIES

OR REPRESENTS TOTAL ACREAGES,

INTERESTS/RIGHTS THAT MAY BE

FIELD BY SAID OFFSET OPERATORS.

[illegible]

2-OCC, Santa Fe, N.M.
2-OCC, Aztec, N.M.
2-B
1-F

Exhibit 4.c. NM C-107


BOLIN OIL COMPANY
Candado #16

Evidence of notification of Application For Multiple Completion to offset operators:


*Mr. W. H. ...
Bolin Oil Co. ...
Albuquerque, N.M.*



*Mr. Charles ...
Bolin Oil Co. ...
Albuquerque, N.M.*



*Mr. ...
Bolin Oil Co. ...
Albuquerque, N.M.*



Handwritten text, possibly a return address or recipient name, oriented vertically.

*Mr. ...
Bolin Oil Co. ...
Albuquerque, N.M.*

