

UNITED STATES
DEPARTMENT OF THE INTERIOR
GEOLOGICAL SURVEY

SUBMIT IN TRIPLICATE*
(Other instructions on re-
verse side)

Form approved.
Budget Bureau No. 42-R1424.

5. LEASE DESIGNATION AND SERIAL NO.

NM 03733

6. IF INDIAN, ALLOTTEE OR TRIBE NAME

7. UNIT AGREEMENT NAME

8. FARM OR LEASE NAME

Breech

9. WELL NO.

330

10. FIELD AND POOL, OR WILDCAT

South Blanco-Cerro Chacra

11. SEC., T., R., M., OR BLK. AND
SURVEY OR AREA

Section 23 26N 7W

12. COUNTY OR PARISH

Rio Arriba

13. STATE

New Mexico

1. OIL WELL ☐ GAS WELL ☒ OTHER

2. NAME OF OPERATOR

Caulkins Oil Company

3. ADDRESS OF OPERATOR

Post Office Box 780, Farmington, New Mexico

4. LOCATION OF WELL (Report location clearly and in accordance with any State requirements.*
See also space 17 below.)

At surface

950' from the North and 1800' from the West

14. PERMIT NO.

15. ELEVATIONS (Show whether DF, RT, GR, etc.)

6534 Ground

16. Check Appropriate Box To Indicate Nature of Notice, Report, or Other Data

NOTICE OF INTENTION TO:

TEST WATER SHUT-OFF ☐

FRACTURE TREAT ☐

SHOOT OR ACIDIZE ☐

REPAIR WELL ☐

(Other)

PULL OR ALTER CASING ☐

MULTIPLE COMPLETE ☐

ABANDON* ☐

CHANGE PLANS ☒

SUBSEQUENT REPORT OF:

WATER SHUT-OFF ☐

FRACTURE TREATMENT ☐

SHOOTING OR ACIDIZING ☐

(Other)

REPAIRING WELL ☐


ALTERING CASING ☐

ABANDONMENT* ☐

(NOTE: Report results of multiple completion on Well
Completion or Recompletion Report and Log form.)

17. DESCRIBE PROPOSED OR COMPLETED OPERATIONS (Clearly state all pertinent details, and give pertinent dates, including estimated date of starting any proposed work. If well is directionally drilled, give subsurface locations and measured and true vertical depths for all markers and zones pertinent to this work.)*

It is proposed to move well location from 810' from North and 1500' from West to 950' from North and 1800' from West to meet with Archeological requirement.



18. I hereby certify that the foregoing is true and correct

SIGNED

Charles E. Cuyler

TITLE

Superintendent

DATE

April 9, 1976

(This space for Federal or State office use)

APPROVED BY

CONDITIONS OF APPROVAL, IF ANY:

TITLE

DATE

*See Instructions on Reverse Side

Instructions

General: This form is designed for submitting proposals to perform certain well operations, and reports of such operations when completed, as indicated, on Federal and Indian lands pursuant to applicable Federal law and regulations, and, if approved or accepted by any State, on all lands in such State, pursuant to applicable State law and regulations. Any necessary special instructions concerning the use of this form and the number of copies to be submitted, particularly with regard to local, area, or regional procedures and practices, either are shown below or will be issued by, or may be obtained from, the local Federal and/or State office.

Item 4: If there are no applicable State requirements, locations on Federal or Indian land should be described in accordance with Federal requirements. Consult local State or Federal office for specific instructions.

Item 17: Proposals to abandon a well and subsequent reports of abandonment should include such special information as is required by local Federal and/or State offices. In addition, such proposals and reports should include reasons for the abandonment; data on any former or present productive zones, or other zones with present significant fluid contents not sealed off by cement or otherwise; depths (top and bottom) and method of placement of cement plugs; mud or other material placed below, between and above plugs; amount, size, method of parting of any casing, liner or tubing pulled and the depth to top of any left in the hole; method of closing top of well; and date well site conditioned for final inspection looking to approval of the abandonment.


In consideration for surface damages for well location and road for well number 216, located 800' from the east and 1100' from the south of Section 12 26N 6W, Rio Arriba County, New Mexico, Caulkins Oil Company agrees to pay \$500.00.


Check # 2, dated April 8, 1976 to cover agreed price.

It is agreed to by both parties, that Caulkins Oil Company will restore, level and otherwise put the surface which is disturbed by the drilling & operation of said well to original condition as near as possible upon completion of drilling and production operations and to follow any current BLM reseeding requirements.

Caulkins Oil Company further agrees to not drag or disturb vegetation on location except when necessary for production operations.

Agreement signed this 8th day of April, 1976 between Caulkins Oil Company and Mr. Sam T. Burson, Surface land owner.


Caulkins Oil Company


Mr. Sam T. Burson

