

OIL CONSERVATION COMMISSION
Hylton DISTRICT

OIL CONSERVATION COMMISSION
BOX 2088
SANTA FE, NEW MEXICO

Carl Ulvog

DATE Sept 13, 1976

RE: Proposed MC ✓
Proposed DHC _____
Proposed NSL _____
Proposed SWD _____
Proposed WFX _____
Proposed PMX _____

Gentlemen:

I have examined the application dated 9-10-76
for the Caulkins Oil Co. Breaux #330 C-23-26-7
Operator Lease and Well No. Unit, S-T-R

and my recommendations are as follows:

Approve

Yours very truly,

AR Kendrick

SANTA FE, NEW MEXICO
APPLICATION FOR MULTIPLE COMPLETION

5-1-61

Operator Caulkins Oil Company		County Rio Arriba		Date 9-10-76
Address P. O. Box 780, Farmington, New Mex.		Lease Breech		Well No. 330
Location of Well	Unit C	Section 23	Township 26 North	Range 7 West

1. Has the New Mexico Oil Conservation Commission heretofore authorized the multiple completion of a well in these same pools or in the same zones within one mile of the subject well? YES ☒ NO ☐
2. If answer is yes, identify one such instance: Order No. MC 2167; Operator Lease, and Well No.: Caulkins Oil Company, Breech 368

3. The following facts are submitted:	Upper Zone	Intermediate Zone	Lower Zone
a. Name of Pool and Formation	Pictured Cliffs		Chacra
b. Top and Bottom of Pay Section (Perforations)	2670-2710		3558-3650
c. Type of production (Oil or Gas)	Gas		Gas
d. Method of Production (Flowing or Artificial Lift)	Flowing		Flowing

4. The following are attached. (Please check YES or NO)

- | Yes | No | |
|-------------------------------------|--------------------------|---|
| <input checked="" type="checkbox"/> | <input type="checkbox"/> | a. Diagrammatic Sketch of the Multiple Completion, showing all casing strings, including diameters and setting depths, centralizers and/or turbolizers and location thereof, quantities used and top of cement, perforated intervals, tubing strings, including diameters and setting depth, location and type of packers and side door chokes, and such other information as may be pertinent. |
| <input checked="" type="checkbox"/> | <input type="checkbox"/> | b. Plat showing the location of all wells on applicant's lease, all offset wells on offset leases, and the names and addresses of operators of all leases offsetting applicant's lease. |
| <input checked="" type="checkbox"/> | <input type="checkbox"/> | c. Waivers consenting to such multiple completion from each offset operator, or in lieu thereof, evidence that said offset operators have been furnished copies of the application.* |
| <input checked="" type="checkbox"/> | <input type="checkbox"/> | d. Electrical log of the well or other acceptable log with tops and bottoms of producing zones and intervals of perforation indicated thereon. (If such log is not available at the time application is filed it shall be submitted as provided by Rule 112-A.) |

5. List all offset operators to the lease on which this well is located together with their correct mailing address.


El Paso Natural Gas Company, P. O. Box 990, Farmington, New Mexico

Depco Inc. , 825 Petroleum Club Bldg., Denver, Colorado 80202

Macdonald Oil Co., P. O. Box 1812, Midland, Texas 79701

6. Were all operators listed in Item 5 above notified and furnished a copy of this application? YES ☒ NO ☐ . If answer is yes, give date of such notification 9-10-76.

CERTIFICATE: I, the undersigned, state that I am the Superintendent of the Caulkins Oil Co. (company), and that I am authorized by said company to make this report; and that this report was prepared under my supervision and direction and that the facts stated therein are true, correct and complete to the best of my knowledge.



Charles E. Vergara
Signature

*Should waivers from all offset operators not accompany an application for administrative approval, the New Mexico Oil Conservation Commission will hold the application for a period of twenty (20) days from date of receipt by the Commission's Santa Fe office. If, after said twenty-day period, no protest or request for hearing is received by the Santa Fe office, the application will then be processed.

9-10-76

330

Breech

South Blanco

Otero Chacra

← 8 5/8" 24# J-55 Casing cemented at 135' with 150 sacks.
Cement Circulated to surface.

← 1" NU 10 rd thd. V-55 tubing at 1500' 2700'.

> ← Rotating scratchers 2500 to 2800'.

← Pictured Cliffs perforations 2672-2682 and 2692 to 2708,
with 2 holes per foot

⊗ ⊗ ← Baker Model "F" production packer at 2731'.

← 1 1/4" IJ 2.3# tubing set at 3535.

← Chacra perforations 3550-3572, 3594-3602 and 3642 to 3650
with 2 holes per foot.

← 4 1/2" 10.5# H-40 casing cemented at 3690 with 500 sacks.
Cement circulated to surface.

> ← Rotating scratchers 3690 to 3400'.

TD 3700'.



CAULKINS OIL COMPANY
Post Office Box 780
Farmington, New Mexico
September 10, 1976

New Mexico Oil Conservation Commission
Post Office Box 2088
Santa Fe, New Mexico


Gentlemen:

Submitted herewith for administrative approval is application for dual completion for our Breech 330 well, (Pictured Cliffs -Chacra) located in Unit C of section 23, 26 North, 7 West, Rio Arriba County, New Mexico.

Initial Packer Leakage tests now in progress indicate good separation between zones.

Copies of this application have been mailed to operators of leases off-setting this well.

Yours very truly,


Supt. Caulkins Oil Co.

CC (2): New Mexico Oil Conservation Commission
1000 Rio Brazos Road
Aztec, New Mexico



9-10-76

330

SERVING THE WORLD

Breech


South Blanco
Otero Chacra

Depco		Caulkins	MacDonald
	pc 15	pc 281	pc 10
	15 14		
El Paso	22	23 Caulkins pcc 330	Caulkins pcc 332
El Paso		Caulkins	Caulkins pcc 368

El Paso Natural Gas Company, P. O. Box 990, Farmington, NM

Depco, Inc., 825 Petroleum Club Bldg., Denver, Colorado

MacDonald Oil Co., P. O. Box 1812, Midland, Texas



CAULKINS OIL COMPANY
Post Office Box 780
Farmington, New Mexico
September 10, 1976


Depco, Inc.
325 Petroleum Club Bldg.
Denver, Colorado 80202

Gentlemen:

In accordance with requirements of the New Mexico Oil Conservation Commission, we are sending you herewith a copy of our application for dual completion for our Breech 330 well, (Pictured Cliffs-Chacra) located in Unit C of Section 23, 26 North, 7 West, Rio Arriba County, New Mexico.


The tract on which this well is located adjoins your lease in Section 15, 26 North, 7 West.

Yours very truly,


Supt., Caulkins Oil Company

CC (2): New Mexico Oil Conservation Commission
Post Office Box 2088
Santa Fe, New Mexico

New Mexico Oil Conservation Commission
1000 Rio Brazos Road
Aztec, New Mexico



CAULKINS OIL COMPANY
Post Office Box 780
Farmington, New Mexico
September 10, 1976

Macdonald Oil Company
Post Office Box 1812
Midland, Texas 79701

Gentlemen:

In accordance with requirements of the New Mexico Oil Conservation Commission, we are sending you herewith a copy of our application for dual completion for our Breech 330 well, (Pictured Cliffs-Chacra) located in Unit C of section 23 26 North, 7 West, Rio Arriba County, New Mexico.

The tract on which this well is located adjoins your lease in Section 14, 26 North, 7 West.



Yours very truly,

A handwritten signature in cursive script that reads "Charles E. Vergun".

Supt. Caulkins Oil Company

CC (2): New Mexico Oil Conservation Commission
Post Office Box 2088.
Santa Fe, New Mexico

New Mexico Oil Conservation Commission
1000 Rio Brazos Road
Aztec, New Mexico

CAULKINS OIL COMPANY
Post Office Box 780
Farmington, New Mexico
September 10, 1976

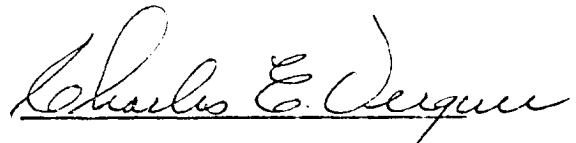
El Paso Natural Gas Company
Post Office Box 990
Farmington, New Mexico

Gentlemen:

In accordance with requirements of the New Mexico Oil Conservation Commission. we are sendiang you herewith a copy of our application for dual completion for our Breech 330 well, (Pictured Cliffs-Chacra) located in Unit C of Section 23, 26 North, 7 West, Rio Arriba County, New Mexico.

The tract on which this well is located adjoins your lease in Section 22, 26 North, 7 West.

Yours very truly,



Supt. Caulkins Oil Company

CC (2): New Mexico Oil Conservation Commission
Post Office Box 2088
Santa Fe, New Mexico



New Mexico Oil Conservation Commission
1000 Rio Brazos Road