

OIL CONSERVATION COMMISSION

P. O. BOX 2088

SANTA FE, NEW MEXICO 87501

7-18-77
7-25-77
8-3-77

June 22, 1977

Consolidated Oil & Gas, Inc.
Lincoln Tower Building
1860 Lincoln Street
Denver, Colorado 80203

Attention: O. B. Whitenburg

Administrative Order NSL-857

Gentlemen:

Reference is made to your application for approval of a non-standard location for your Champlin Well No. 3A to be located 1310 feet from the North line and 2135 feet from the West line of Section 25, Township 27 North, Range 4 West, NMPM, Blanco-Mesaverde Pool, Rio Arriba County, New Mexico.


By authority granted me under the provisions of Rule 104 F of the Commission Rules and Regulations, the above-described unorthodox location is hereby approved.

Very truly yours,

JOE D. RAMEY
Secretary-Director

JDR/JEK/jr

cc: Oil Conservation Commission - Aztec
Oil & Gas Engineering Committee - Hobbs
U. S. Geological Survey - Farmington



OIL CONSERVATION COMMISSION
P. O. BOX 2080
SANTA FE, NEW MEXICO 87501

TO :

Mr. J. Edgar Hoover
Federal Bureau of Investigation
Washington, D. C. 20535

FROM :

Mr. J. Edgar Hoover

RE :

On 10/10/68, the Santa Fe Oil Conservation Commission (SF-OCC) received a letter from the Federal Bureau of Investigation (FBI) dated 10/9/68, regarding the investigation of the activities of the Santa Fe Oil Conservation Commission. The letter stated that the FBI was conducting an investigation into the activities of the SF-OCC and requested that the SF-OCC provide information regarding its activities and its relationship to the Santa Fe Oil Field.

The SF-OCC is a non-profit organization that was established in 1964. Its purpose is to conserve the oil resources of the Santa Fe Oil Field and to promote the development of the field in a responsible and efficient manner. The SF-OCC is currently conducting a study of the field and its resources and is planning to develop a conservation plan for the field.

Very truly yours,

John H. ...
President

cc -

Enclosed for the FBI are two copies of the SF-OCC's report on the activities of the Santa Fe Oil Field. The report was prepared by the SF-OCC in 1968 and provides a detailed description of the field and its resources. It also includes a list of the SF-OCC's members and a list of the SF-OCC's activities.



OIL CONSERVATION COMMISSION
Albuquerque DISTRICT

OIL CONSERVATION COMMISSION
BOX 2088
SANTA FE, NEW MEXICO

DATE

6-2-77

RE: Proposed MC _____
Proposed DHC _____
Proposed NSL ✓ _____
Proposed SWD _____
Proposed WFX _____
Proposed PMX _____

Jim Kapteina

Gentlemen:


I have examined the application dated 6-1-77
for the Consolidated Oil & Gas Inc., Champlin #5A F.25.27N-4W
Operator Lease and Well No. Unit, S-T-R

and my recommendations are as follows:

Approve

Yours very truly,

W. Kendrick



Consolidated Oil & Gas, Inc.

LINCOLN TOWER BUILDING
1860 LINCOLN STREET
DENVER, COLORADO 80203
(303) 255-1751

June 1, 1977

Joe D. Ramey
Secretary and Director
Oil Conservation Commission
P.O. Box 2088
Santa Fe, New Mexico

Dear Mr. Ramey:

This is a request from Consolidated Oil & Gas, Inc. for administration approval for an unorthodox location in the Blanco Mesa Verde Pool. This request is based upon extreme topographical conditions.

The well, "Consolidated Oil & Gas, Inc. Champlin #5A", is to be located 2135 feet from the West line and 1910 feet from the North line of Section 25, Township 27 North, Range 4 West, N.M.P.M. Rio Arriba County, New Mexico. The West half of the section is dedicated to the Mesa Verde formation. The Northwest quarter of Section 25, in which the well is to be located, is comprised of extremely rugged terrain. The only accessible ground for a well location in the NW/4 of Section 25 is outside the legal limits placing the location unorthodox, and is the only alternative to offset the extremely high cost of constructing an orthodox location.


The operator of spacing units offsetting this unit for which the unorthodox location is sought, is El Paso Natural Gas Company and they have been notified by registered mail.

Enclosed are three copies of the certified plats and three copies of plats showing offset operators of the proration unit (V/2 of Section 25, T27N, R4W).

O.B. Whitenburg
O.B. Whitenburg
Sr. Drilling Engineer

CONSOLIDATED OIL & GAS, INC.

OBW/jb



UNITED STATES
DEPARTMENT OF THE INTERIOR
GEOLOGICAL SURVEY

SUBMIT IN TRIPLICATE*
(Other instructions on reverse side)

Form approved.
Budget Bureau No. 42-R1424.

SUNDRY NOTICES AND REPORTS ON WELLS

(Do not use this form for proposals to drill or to deepen or plug back to a different reservoir.
Use "APPLICATION FOR PERMIT—" for such proposals.)

1. OIL WELL <input type="checkbox"/> GAS WELL <input checked="" type="checkbox"/> OTHER		5. LEASE DESIGNATION AND SERIAL NO. SF079527A	
2. NAME OF OPERATOR Consolidated Oil & Gas, Inc.		6. IF INDIAN, ALLOTTEE OR TRIBE NAME	
3. ADDRESS OF OPERATOR 1860 Lincoln St., Denver, Colo. 80295		7. UNIT AGREEMENT NAME	
4. LOCATION OF WELL (Report location clearly and in accordance with any State requirements.* See also space 17 below.) At surface 1910' FNL & 2135' FWL		8. FARM OR LEASE NAME Champlin	
14. PERMIT NO.		9. WELL NO. #5-A	
15. ELEVATIONS (Show whether DM, RT, GR, etc.) 7327'		10. FIELD AND POOL, OR WILDCAT Blanco Mesaverde	
		11. SEC., T., R., M., OR BLK. AND SURVEY OR AREA Sec. 25, T27N, R4W NMPM	
		12. COUNTY OR PARISH Rio Arriba	13. STATE New Mexico

16. Check Appropriate Box To Indicate Nature of Notice, Report, or Other Data

NOTICE OF INTENTION TO:

TEST WATER SHUT-OFF <input type="checkbox"/>	PULL OR ALTER CASING <input type="checkbox"/>
FRACTURE TREAT <input type="checkbox"/>	MULTIPLE COMPLETE <input type="checkbox"/>
SHOOT OR ACIDIZE <input type="checkbox"/>	ABANDON* <input type="checkbox"/>
REPAIR WELL <input type="checkbox"/>	CHANGE PLANS <input type="checkbox"/>
(Other) <input type="checkbox"/>	

SUBSEQUENT REPORT OF:

WATER SHUT-OFF <input checked="" type="checkbox"/>	REPAIRING WELL <input type="checkbox"/>
FRACTURE TREATMENT <input type="checkbox"/>	ALTERING CASING <input type="checkbox"/>
SHOOTING OR ACIDIZING <input type="checkbox"/>	ABANDONMENT* <input type="checkbox"/>
(Other) <u>Case & Cement</u> <input checked="" type="checkbox"/>	

(NOTE: Report results of multiple completion on Well Completion or Recompletion Report and Log form.)

17. DESCRIBE PROPOSED OR COMPLETED OPERATIONS (Clearly state all pertinent details, and give pertinent dates, including estimated date of starting any proposed work. If well is directionally drilled, give subsurface locations and measured and true vertical depths for all markers and zones pertinent to this work.)*

11-2-77 MOL & RU - Spud @ 4:00 A.M. - Drill 15" hole to 313'
Run 289' 10 3/4" 32.75# H-40 STC & set @ 301' K.B. with 300 sx C1 "B" w/2% Cacl₂. Cement Circ. - Plug down @ 12:00 Noon
11-2-77. WOC 12 hrs. - Test csg. to 600 psi - OK

11-7-77 Drlg. 8 3/4" hole to 4431' K.B. - Ran 4419' 7" 23# K-55 ST&C and set @ 4431' K.B. - Cement with 150 sx 65/35 poz & 100 sx c1 "B" w/2% Cacl₂ - Plug down @ 8:00 A.M. 11-7-77. WOC 12 hrs. Test csg. to 1000 psi - OK
Top cement by temperature survey 3000'.



18. I hereby certify that the foregoing is true and correct

SIGNED O.B. Whitenburg
(This space for Federal or State office use)

TITLE Sr. Drilling Engineer

DATE 11/8/77

APPROVED BY _____
CONDITIONS OF APPROVAL, IF ANY:

TITLE _____

DATE _____