

UNITED STATES
DEPARTMENT OF THE INTERIOR
BUREAU OF LAND MANAGEMENT

FORM APPROVED
Budget Bureau No. 1004-0135
Expires: March 31, 1993

SUNDRY NOTICES AND REPORTS ON WELLS

Do not use this form for proposals to drill or to deepen or reentry to a different reservoir.
Use "APPLICATION FOR PERMIT—" for such proposals.

SUBMIT IN TRIPLICATE

1. Type of Well

☐ Oil Well ☒ Gas Well ☐ Other

2. Name of Operator

CONOCO INC.

3. Address and Telephone No.

10 DESTA DR. STE. 100W, MIDLAND, TX. 79705-4500 (915) 686-5424

4. Location of Well (Footage, Sec., T. R. M. or Survey Description)

A Section 18, T-27-N, R-7-W
890 FNL & 800 FEL

5. Lease Designation and Serial No.

SF 078840

6. If Indian, Allottee or Tribe Name

7. If Unit or CA, Agreement Designation

8. Well Name and No.

San Juan 28-7 #113

9. API Well No.

30-039-21662

10. Field and Pool, or Exploratory Area

Blanco Mesaverde, Basin Dakota

11. County or Parish, State

Rio Arriba

CHECK APPROPRIATE BOX(S) TO INDICATE NATURE OF NOTICE, REPORT, OR OTHER DATA

TYPE OF SUBMISSION

- ☒ Notice of Intent
☐ Subsequent Repon
☐ Final Abandonment Notice

TYPE OF ACTION

- ☐ Abandonment
☒ Recompletion
☐ Plugging Back
☐ Casing Repair
☐ Altering Casing
☐ Other _____
- ☐ Change of Plans
☐ New Construction
☐ Non-Routine Fracrunng
☐ Water Shut-Off
☐ Conversion to Injection
☐ Dispose Water

(Note: Repon result of multiple completion on Wdl Completion or Recompletion Report and Log form.)

13. Describe Proposed or Completed Operations (Clearly state all pertinent details, and give pertinent dates, including estimated date of starting any proposed work. If well is directionally drilled, give subsurface locations and measured and true vertical depths for all markers and zones pertinent to this work.)*

This well will be recompleted to the Mesaverde using the attached procedure.

RECEIVED
FEB - 3 1998
OIL CON. DIV.
DIST. 3

*** The Mesaverde & Dakota will be downhole commingled in this well upon approval.

14. I hereby certify that the foregoing is true and correct

Signed

Kay Maddox

Kay Maddox

Title

Regulatory Agent

Date

Jan. 26 '98

(This space for Federal or State office use)

Approved by

/s/ Duane W. Spencer

Title

Date

JAN 30 1998

Conditions of approval if any

BLM(6), NMOCD(1), SHEAR, PONCA, COST ASST, FILE ROOM

Title 18 U.S.C. Section 1001, makes it a crime for any person knowingly and willfully to make to any department or agency of the United States any false, fictitious or fraudulent statements or representations as to any matter within its jurisdiction.

*See Instruction on Reverse Side

NMOCD

**San Juan 28-7 Unit # 113
Mesaverde Recompletion Procedure**

1. Hold safety meeting. MIRU workover unit. If necessary, kill well with a minimum of 1 % KCl. NU BOP and POOH & LD production string.
2. RU wireline unit and RIH w/ Composite bridge plug. Set plug at +/- 5750' and test casing to 500 psi.
3. MU 3 1/8" select fire perforating gun w/ 18gm charges w/ GR . Correlate to attached log section and perforate the following depths:
 - A. If necessary, spot 15% HCl from 5350' to 5310' using a dump bailer.
 - B. DO NOT PRESSURE UP CASING PRIOR TO PERFORATING.**

Point Lookout perfs:

5513', 15', 19', 21', 29', 31', 40', 42', 49', 53', 55', 69', 72', 75', 78', 91', 94', 97',
5618', 21', 38', 41', 60', & 62'

Total: 24 shots.

4. RIH w/ Frac string and treating packer to +/- 5475'. RU frac and acidizing equipment.
5. Break down perfs thru tubing using 500 gallons 15% HCl and 50% excess 1.1 sg balls. (**DO NOT EXCEED 3300 PSI**)
6. Surge balls off perforations. Prep to frac.
7. Frac per attached schedule. Clean location & release frac equipment.
8. Release treating packer and POOH w/ frac string & packer.
9. RU compressors and drill out bridge plugs w/ gas. Clean out well to PBTD (7505'). Jet well w/ gas until well will flow on its own. Drywatch as necessary.
10. RIH w/ production string. Land SN at +/- 7547'. ND BOP and NU wellhead.
11. Record and notify necessary personnel for regulatory and gas allocation purposes.
12. RDMO workover unit.
13. Thank You.

Prepared by: _____

Randy B. Herring,
Production Engineer

District I
PO Box 1980, Hobbs, NM 88241-1980


District II
PO Drawer DD, Artesia, NM 88211-0719
District III
1000 Rio Brazos Rd. Aztec, NM 87410

District IV
PO Box 2088, Santa Fe, NM 87504-2088

State of New Mexico
Energy, Minerals & Natural Resources Department

OIL CONSERVATION DIVISION
PO Box 2088
Santa Fe, NM 87504-2088

Form C-102

OK  Revised February 21, 1994
instructions on back
Submit to Appropriate District Office
State Lease - 4 Copies
Fee Lease - 3 Copies

☐ AMENDED REPORT

WELL LOCATION AND ACREAGE DEDICATION PLAT

API Number 30-039-21662	2 Pool Code 72319	3 Pool Name Blanco Mesaverde
4 Property Code 016608	5 Property Name San Juan 28-7 Unit	6 Well Number 113
7 OGRID No. 005073	8 Operator Name Conoco Inc., 10 Desta Drive, Ste. 100W, Midland, TX 79705-4500	9 Elevation 6606 GL

10 Surface Location

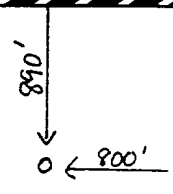

UL or lot no	Section	Township	Range	Lot Idn	Feet from the	North/South line	Feet from the	East/West line	County
A	18	27N	7W		890	North	800	East	Rio Arriba

11 Bottom Hole Location If Different From Surface

UL or lot no	Section	Township	Range	Lot Idn	Feet from the	North/South line	Feet from the	East/West line	County

12 Dedicated Acres 320	13 Joint or Infill	14 Consolidation Code	15 Order No.
---------------------------	--------------------	-----------------------	--------------

NO ALLOWABLE WILL BE ASSIGNED TO THIS COMPLETION UNTIL ALL INTERESTS HAVE BEEN CONSOLIDATED
OR A NON-STANDARD UNIT HAS BEEN APPROVED BY THE DIVISION

RECEIVED FEB 17 1998 OIL CON. DIV. DIST. 3	16		17 OPERATOR CERTIFICATION I hereby certify that the information contained herein is true and complete to the best of my knowledge and belief.  Signature Kay Maddox Printed Name Regulatory Agent Title Date January 6, '98
			18 SURVEYOR CERTIFICATION I hereby certify that the well location shown on this plat was plotted from field notes of actual surveys made by me or under my supervision, and that the same is true and correct to the best of my belief. Date of Survey Signature and Seal of Professional Surveyor
			Certificate Number