

District I
PO Box 1988, Hobbs, NM 88241-1988
District II
811 South First, Artesia, NM 88210
District III
1000 Rio Brasso Rd., Aztec, NM 87410
District IV
2040 South Pacheco, Santa Fe, NM 87505

State of New Mexico
Energy, Minerals & Natural Resources Department

OIL CONSERVATION DIVISION
2040 South Pacheco
Santa Fe, NM 87505

Form C-102
Revised October 18, 1994
Instructions on back
Submit to Appropriate District Office
State Lease - 4 Copies
Fee Lease - 3 Copies

☐ AMENDED REPORT

WELL LOCATION AND ACREAGE DEDICATION PLAT

| | | | | | |
|------------------------------|--|---|--|---|---------------------|
| 1 API Number 30-039-22594 | | 2 Pool Code 96480 | | 3 Pool Name WILDCAT; 27N1E 21E-GREENHORN (C) | |
| 4 Property Code | | 5 Property Name EAST PUERTO CHIQUITO MANCOS UNIT | | | 6 Well Number 39 |
| 7 OGRID No. 2096 | | 8 Operator Name BMG DRILLING CORP. | | | 9 Elevation 6915 |

10 Surface Location

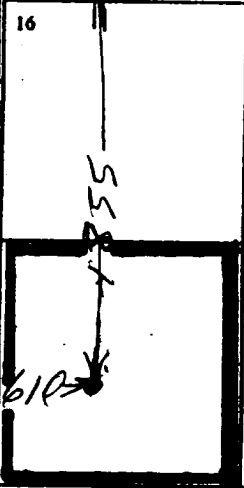
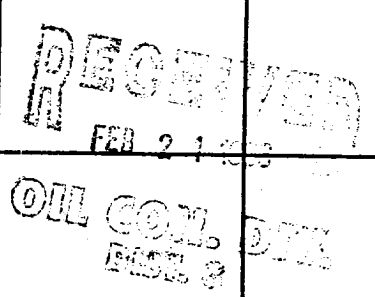

| | | | | | | | | | |
|--------------------|---------------|-----------------|--------------|---------|-----------------------|---------------------------|----------------------|------------------------|--------------|
| UL or lot no. E | Section 21 | Township 27N | Range 01E | Lot Idn | Feet from the 1855 | North/South line NORTH | Feet from the 610 | East/West line WEST | County RA |
|--------------------|---------------|-----------------|--------------|---------|-----------------------|---------------------------|----------------------|------------------------|--------------|

11 Bottom Hole Location If Different From Surface

| | | | | | | | | | |
|---------------|---------|----------|-------|---------|---------------|------------------|---------------|----------------|--------|
| UL or lot no. | Section | Township | Range | Lot Idn | Feet from the | North/South line | Feet from the | East/West line | County |
|---------------|---------|----------|-------|---------|---------------|------------------|---------------|----------------|--------|

| | | | |
|--------------------------|--------------------|-----------------------|--------------|
| 12 Dedicated Acres 40 | 13 Joint or Infill | 14 Consolidation Code | 15 Order No. |
|--------------------------|--------------------|-----------------------|--------------|

NO ALLOWABLE WILL BE ASSIGNED TO THIS COMPLETION UNTIL ALL INTERESTS HAVE BEEN CONSOLIDATED
OR A NON-STANDARD UNIT HAS BEEN APPROVED BY THE DIVISION

| | | | | | | |
|---|---|--|--|--|---|--|
| 16  |  | | | | 17 OPERATOR CERTIFICATION I hereby certify that the information contained herein is true and complete to the best of my knowledge and belief | |
| | | | | | Signature  | |
| | | | | | Printed Name Virgil L. Stoabs | |
| | | | | | Title Vice-President | |
| Date 02/20/96 | | | | | | |
| Date | | 18 SURVEYOR CERTIFICATION I hereby certify that the well location shown on this plat was plotted from field notes of actual surveys made by me or under my supervision, and that the same is true and correct to the best of my belief. | | | | |
| Date of Survey | | Signature and Seal of Professional Surveyor: | | | | |
| Certificate Number | | | | | | |