



STATE OF NEW MEXICO
ENERGY AND MINERALS DEPARTMENT
OIL CONSERVATION DIVISION

January 8, 1985

TONEY ANAYA
GOVERNOR

POST OFFICE BOX 2088
STATE LAND OFFICE BUILDING
SANTA FE, NEW MEXICO 87501
(505) 827-5800

El Paso Exploration Co.
P. O. Box 4289
Farmington, New Mexico 87499-4289

Attention: G. W. Brink

Administrative Order NSL-1964

Gentlemen:

Reference is made to your application for a non-standard location for your San Juan 27-5 Unit Well No. 34A located 1930 feet from the North line and 980 feet from the West line of Section 30, Township 27 North, Range 5 West, NMPM, Blanco Mesaverde Pool, Rio Arriba County, New Mexico. The W/2 of said Section 30 is to be dedicated to this well.

By authority granted me under the provisions of Rule 104 F(1), the above-described unorthodox location is hereby approved.

Sincerely,

R. L. STAMETS, DIRECTOR

RLS/DC/dr

cc: Oil Conservation Division - Aztec
Oil & Gas Engineering Committee - Hobbs
Bureau of Land Management - Farmington

RECEIVED
JAN 09 1985
OIL CON. DIV.
DIST. 3



STATE OF NEW MEXICO
ENERGY AND MINERALS DEPARTMENT
OIL CONSERVATION DIVISION
AZTEC DISTRICT OFFICE

1000 RIO BRAZOS ROAD
AZTEC, NEW MEXICO 87410
(505) 334-6178

OIL CONSERVATION DIVISION
BOX 2088
SANTA FE, NEW MEXICO 87501

DATE 1-2-84

RE: Proposed MC _____
Proposed DHC _____
Proposed NSL X _____
Proposed SWD _____
Proposed WFX _____
Proposed PMX _____

Gentlemen:

I have examined the application dated 12-12-84
for the El Paso Exploration Co. San Juan 27-5 Unit #34A E-30-27N-5W
Operator Lease and Well No. Unit, S-T-R

and my recommendations are as follows:

Approved:

Yours truly,

Em Bush

December 3, 1984

Mr. Richard Stamets
New Mexico Oil Conservation Division
Post Office Box 2088
Santa Fe, New Mexico 87501

Dear Mr. Stamets:

This is a request for administrative approval for an unorthodox gas well location in the Blanco Mesa Verde Pool.


It is intended to locate the El Paso Natural Gas Company's San Juan 27-5 Unit #34A at 1930' from the North line and 980' from the West line of Section 30, T-27-N, R-5-W, Rio Arriba County, New Mexico.

Extremely rough terrain in the form of steep cliffs and the existence of Cereza Canyon in the Northwest corner of this section makes it impossible to build an orthodox gas well location.

El Paso operates all proration units offsetting the proposed unorthodox location.

Plats showing the proposed well location and the terrain in Section 30, along with an ownership plat, are attached.

Sincerely yours,



G. W. Brink
Project Drilling Engineer

encl.

RECEIVED
DEC 12 1984
OIL CON. DIV.
DIST. 3

OIL CONSERVATION DIVISION

STATE OF NEW MEXICO
ENERGY AND MINERALS DEPARTMENTP. O. BOX 2088
SANTA FE, NEW MEXICO 87501Form C-107
Revised 10-1-

All distances must be from the outer boundaries of the Section.

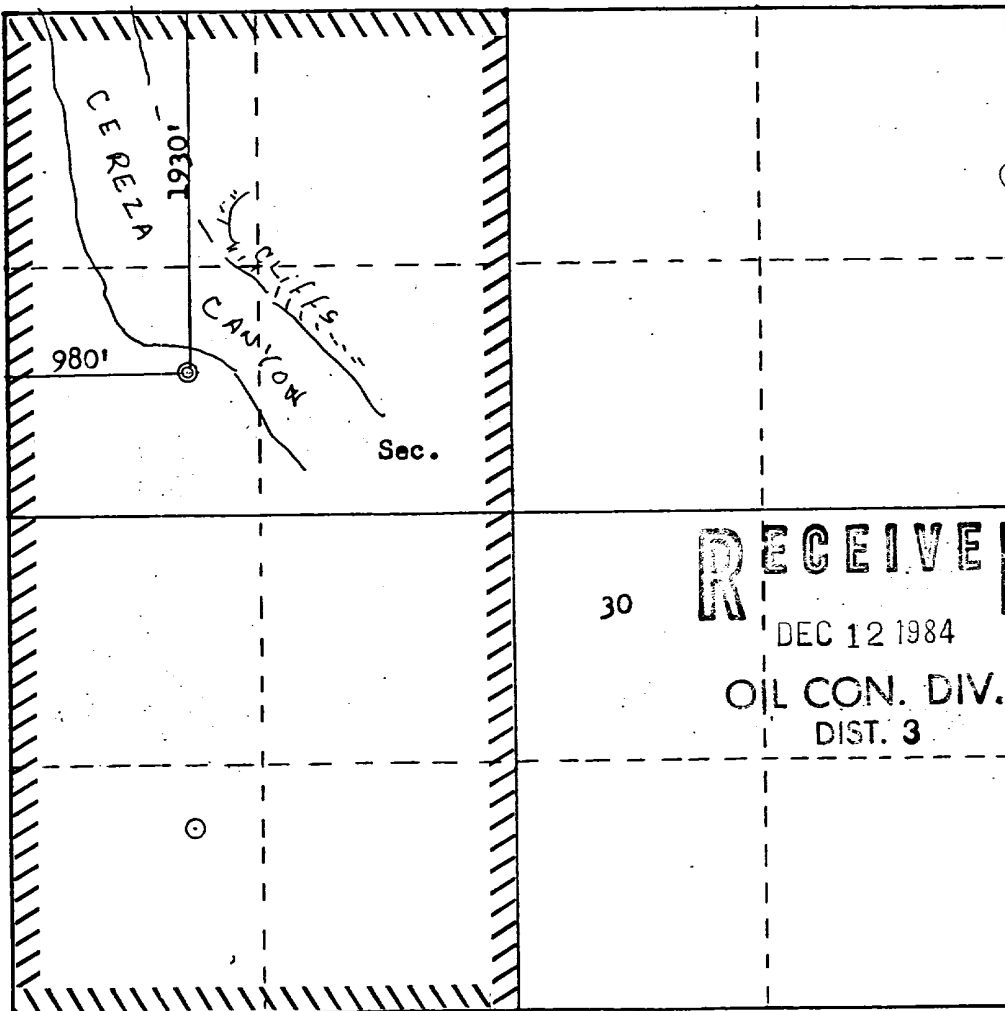
Operator EL PASO NATURAL GAS COMPANY			Lease SAN JUAN 27-5 UNIT (SE 079367)		Well No. 34A
Unit Letter E	Section 30	Township 27N	Range 5W	County Rio Arriba	
Actual Footage Location of Well: 1930 feet from the North line and 980 feet from the West line					
Ground Level Elev: 6366	Producing Formation Mesa Verde		Pool Blanco		Dedicated Acreage: 320.28 Acres

1. Outline the acreage dedicated to the subject well by colored pencil or hatchure marks on the plat below.
2. If more than one lease is dedicated to the well, outline each and identify the ownership thereof (both as to working interest and royalty).
3. If more than one lease of different ownership is dedicated to the well, have the interests of all owners been consolidated by communitization, unitization, force-pooling, etc?

☒ Yes ☐ No If answer is "yes," type of consolidation Unitization

If answer is "no," list the owners and tract descriptions which have actually been consolidated. (Use reverse side of this form if necessary.)

No allowable will be assigned to the well until all interests have been consolidated (by communitization, unitization, forced-pooling, or otherwise) or until a non-standard unit, eliminating such interests, has been approved by the Commission.



CERTIFICATION

I hereby certify that the information contained herein is true and complete to the best of my knowledge and belief.

[Signature]
Name
Drilling Clerk
Position
El Paso Natural Gas Co.
Company
12-5-84
Date

I hereby certify that the well location shown on this plat was plotted from field notes of actual surveys made by me or under my supervision, and that the same is true and correct to the best of my knowledge and belief.

Date Surveyed October 31, 1984
Registered Professional Engineer and Land Surveyor
[Signature]
Fred B. Kerr Jr.
Certificate No. 12000

EL PASO NATURAL GAS COMPANY

Well Name San Juan 27-5 Unit #34 A, Blanco Mesaverde

Footage 1930' FNL, 980' FWL

APPLICATION FOR NON-STANDARD LOCATION

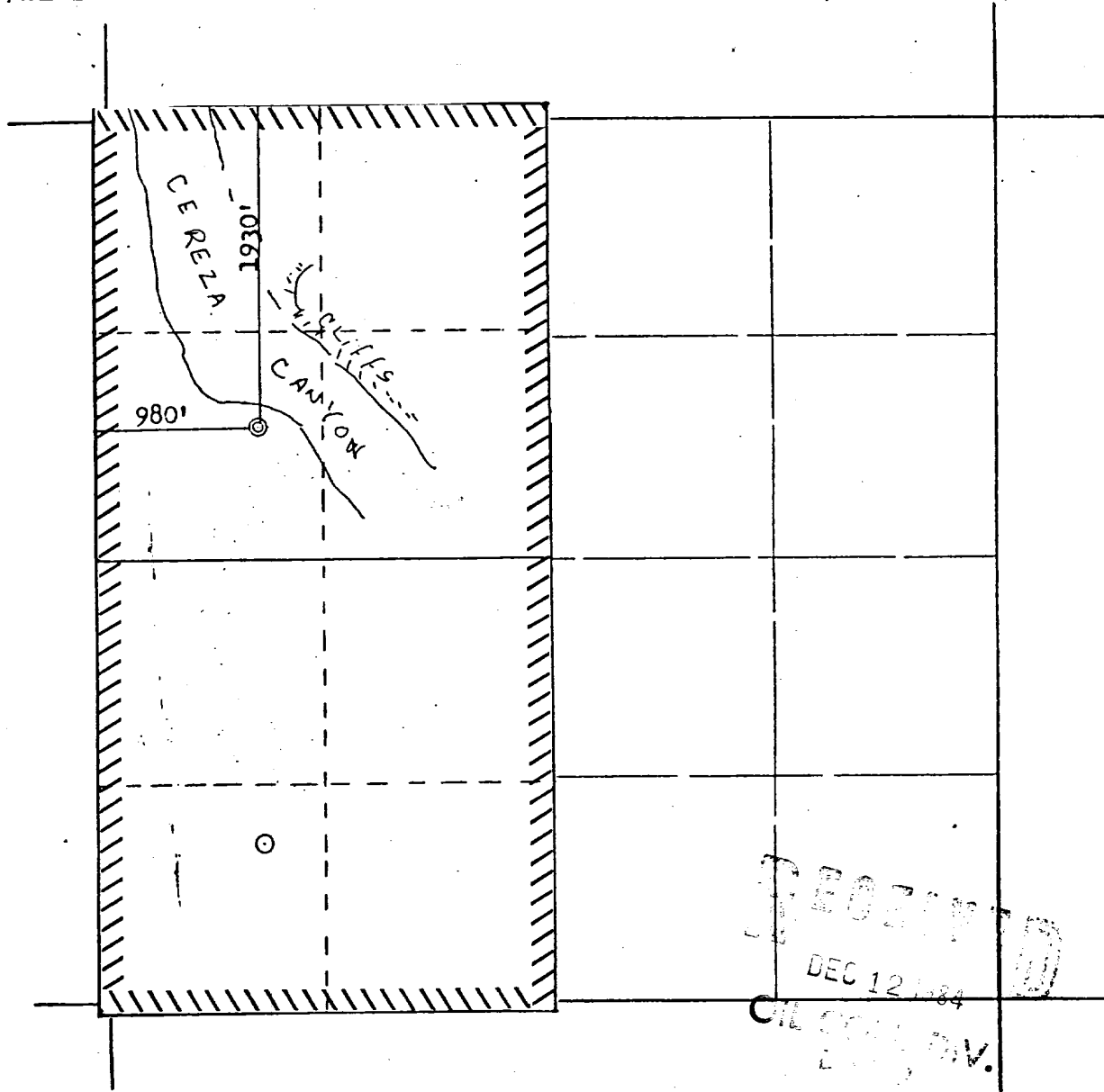
County Rio Arriba

State New Mexico

Section 30

Township 27N

Range 5W



REMARKS: El Paso Natural Gas Company is the offset operator
to all acreage surrounding the proposed well location.