

UNITED STATES  
DEPARTMENT OF THE INTERIOR  
BUREAU OF LAND MANAGEMENT

FORM APPROVED  
OMB No. 1004-0135  
Expires November 30, 2000

**SUNDRY NOTICES AND REPORTS ON WELLS**  
*Do not use this form for proposals to drill or to re-enter an abandoned well. Use Form 3160-3 (APD) for such proposals.*

**SUBMIT IN TRIPLICATE - Other instructions on reverse side**


1. Type of Well <input type="checkbox"/> Oil Well <input type="checkbox"/> Gas Well <input type="checkbox"/> Other		5. Lease Serial No. <i>178565</i>
2. Name of Operator CONOCO, INC.		6. If Indian, Allottee or Tribe Name
3a. Address P.O. BOX 2197 DU 3066 HOUSTON TX 77252	3b. Phone No. (include area code) (281)293-1005	7. If Unit or CA/Agreement, Name and/or No.
4. Location of Well (Footage Sec., T., R., M., or Survey Description) O, 5 27N 7W 980' FSL & 1730' FEL		8. Well Name and No. SAN JUAN 28-7 #200M <i>260M</i>
		9. API Well No. <i>31-029 20003</i>
		10. Field and Pool, or Exploratory Area BLANCO MESAVERDE BASIN DAKOT
		11. County or Parish, State RIO ARRIBA NM

12. CHECK APPROPRIATE BOX(ES) TO INDICATE NATURE OF NOTICE, REPORT, OR OTHER DATA

TYPE OF SUBMISSION	TYPE OF ACTION			
<input checked="" type="checkbox"/> Notice of Intent	<input type="checkbox"/> Acidize	<input type="checkbox"/> Deepen	<input type="checkbox"/> Production (Start/ Resume)	<input type="checkbox"/> Water Shut-Off
<input type="checkbox"/> Subsequent Report	<input type="checkbox"/> Alter Casing	<input type="checkbox"/> Fracture Treat	<input type="checkbox"/> Reclamation	<input type="checkbox"/> Well Integrity
<input type="checkbox"/> Final Abandonment Notice	<input type="checkbox"/> Casing Repair	<input type="checkbox"/> New Construction	<input type="checkbox"/> Recomplete	<input checked="" type="checkbox"/> Other <i>DHC</i>
	<input type="checkbox"/> Change Plans	<input type="checkbox"/> Plug and Abandon	<input type="checkbox"/> Temporarily Abandon	
	<input type="checkbox"/> Convert to Injection	<input type="checkbox"/> Plug Back	<input type="checkbox"/> Water Disposal	

13. Describe Proposed or Completed Operation (clearly state all pertinent details, including estimated starting date of any proposed work and approximate duration thereof. If the proposal is to deepen directionally or recompleat horizontally, give subsurface locations measured and true vertical depths of all pertinent markers and zones. Attach the Bond under which the work will be performed or provide the Bond No. on file with BLM/BIA. Required subsequent reports shall be filed within 30 days following completion of the involved operations. If the operation results in a multiple completion or recompleat in a new interval, a Form 3160-4 shall be filed once testing has been completed. Final Abandonment Notices shall be filed only after all requirements, including reclamation, have been completed, and the operator has determined that the site is ready for final inspection.)

Conoco proposes to drill this new well and downhole commingle in the Blanco Mesaverde and Basin Dakota.



14. I hereby certify that the foregoing is true and correct Name (Printed/Typed) DEBORAH MARBERRY		Title REGULATORY ANALYST
Signature <i>Deborah Marberry</i>		Date 12/14/2000

THIS SPACE FOR FEDERAL OR STATE OFFICE USE

Approved by <i>/s/ Jim Lovato</i>	Title	Date <i>12/14/2000</i>
Office		

Conditions of approval, if any, are attached. Approval of this notice does not warrant or certify that the applicant holds legal or equitable title to those rights in the subject lease which would entitle the applicant to conduct operations thereon.

Title 18 U.S.C. Section 1001, makes it a crime for any person knowingly and willfully to make to any department or agency of the United States any false, fictitious or fraudulent statements or representations as to any matter within its jurisdiction.

Instructions on reverse )

+



Submit 3 Copies To Appropriate District  
Office  
District I  
1625 N. French Dr., Hobbs, NM 87240  
District II  
811 South First, Artesia, NM 87210  
District III  
1000 Rio Brazos Rd., Aztec, NM 87410  
District IV  
2040 South Pacheco, Santa Fe, NM 87505

State of New Mexico  
Energy, Minerals and Natural Resources

Form C-103  
Revised March 25, 1999

OIL CONSERVATION DIVISION  
2040 South Pacheco  
Santa Fe, NM 87505

WELL API NO.

5. Indicate Type of Lease

STATE ☐ FEE ☐

6. State Oil & Gas Lease No.

7. Lease Name or Unit Agreement Name  
SAN JUAN 28-7

SUNDRY NOTICES AND REPORTS ON WELLS  
(DO NOT USE THIS FORM FOR PROPOSALS TO DRILL OR TO DEEPEN OR PLUG BACK TO A  
DIFFERENT RESERVOIR. USE "APPLICATION FOR PERMIT" (FORM C-101) FOR SUCH  
PROPOSALS.)

1. Type of Well:

Oil Well ☐ Gas Well ☒ Other

2. Name of Operator  
CONOCO, INC.

8. Well No. 261m

3. Address of Operator P.O. BOX 2197 DU 3066 HOUSTON TX 77252

9. Pool name or Wildcat  
BLANCO MESAVERDE BASIN DAKOTA

4. Well Location

Unit Letter O : 980 feet from the SOUTH line and 1730 feet from the EAST line

Section 5 Township 27N Range 7W NMPM County RIO ARRIJA

10. Elevation (Show whether DR, RKB, RT, GR, etc.)  
6742' GR

11. Check Appropriate Box to Indicate Nature of Notice, Report or Other Data

NOTICE OF INTENTION TO:

PERFORM REMEDIAL WORK ☐ PLUG AND ABANDON ☐

TEMPORARILY ABANDON ☐ CHANGE PLANS ☐

PULL OR ALTER CASING ☐ MULTIPLE  
COMPLETION ☐

OTHER: DHC ☒

SUBSEQUENT REPORT OF:

REMEDIAL WORK ☐ ALTERING CASING ☐

COMMENCE DRILLING OPNS. ☐ PLUG AND  
ABANDONMENT ☐

CASING TEST AND  
CEMENT JOBS ☐

OTHER: ☐

12. Describe proposed or completed operations. (Clearly state all pertinent details, and give pertinent dates, including estimated date  
of starting and proposed work). SEE RULE 1103. For Multiple Completions: Attach diagram of proposed completion  
or recompletion.

In reference to order #R-11363 Conoco proposes to drill this new well and downhole commingle in the Blanco Mesaverde and Basin  
Dakota.

Proposed perforations are:  
Blanco Mesaverde 4920'-5651'  
Basin Dakota 7462'-7710'

Allocation will be by testing

Commingling in this well will not reduce the value of the remaining production.

BLM has been sent notice of our intent.

In reference to Order #R-10476B interest owners were not notified.

I hereby certify that the information above is true and complete to the best of my knowledge and belief.

SIGNATURE Deborah Marberry TITLE REGULATORY ANALYST DATE 12/12/2000

Type or print name DEBORAH MARBERRY

Telephone No. (281)293-1005

(This space for State use)

APPROVED BY \_\_\_\_\_ TITLE \_\_\_\_\_ DATE \_\_\_\_\_

Conditions of approval, if any:

DHC 337A2



District II  
811 South First, Artesia, NM 88210

District III  
1000 Rio Brazos Rd., Aztec, NM 87410

District IV  
2040 South Pacheco, Santa Fe, NM 87505

OIL CONSERVATION DIVISION  
2040 South Pacheco  
Santa Fe, NM 87505



Submit to Appropriate District Office  
State Lease - 4 Copies  
Fee Lease - 3 Copies

☐ AMENDED REPORT

1 API Number		2 Pool Code		3 Pool Name	
		71599		Basin Dakota	
4 Property Code		5 Property Name			6 Well Number
016608		SAN JUAN 28-7			261M
7 OGRID No.		8 Operator Name			9 Elevation
005073		CONOCO, INC.			6742' GR

UL or lot no.	Section	Township	Range	Lot Idn	Feet from the	North/South line	Feet from the	East/West line	County
O	5	27N	7W		980	SOUTH	1730	EAST	RIO ARR BA

UL or lot no.	Section	Township	Range	Lot Idn	Feet from the	North/South line	Feet from the	East/West line	County
12 Dedicated Acres 320	13 Joint or Infill I	14 Consolidation Code U		15 Order No.					

16				<b>17 OPERATOR CERTIFICATION</b> <i>I hereby certify that the information contained herein is true and complete to the best of my knowledge and belief.</i>  Signature <b>DEBORAH MARBERRY</b> Printed Name <b>REGULATORY ANALYST</b> Title <b>12/14/2000</b> Date
				<b>18 SURVEYOR CERTIFICATION</b> <i>I hereby certify that the well location shown on this plat was plotted from field notes of actual surveys made by me or under my supervision, and that the same is true and correct to the best of my belief.</i>
				Date of Survey Signature and Seal of Professional Surveyor:   Certificate Number
			980'	1730'



District I  
1625 N. French Dr., Hobbs, NM 88240  
District II  
811 South First, Artesia, NM 88210  
District III  
1000 Rio Brazos Rd., Aztec, NM 87410  
District IV  
2040 South Pacheco, Santa Fe, NM 87505

State of New Mexico  
Energy, Minerals & Natural Resources Department

Form C-102  
Revised August 15, 2000

OIL CONSERVATION DIVISION  
2040 South Pacheco  
Santa Fe, NM 87505

Submit to Appropriate District Office  
State Lease - 4 Copies  
Fee Lease - 3 Copies

☐ AMENDED REPORT

WELL LOCATION AND ACREAGE DEDICATION PLAT

1 API Number		2 Pool Code		3 Pool Name	
		72319		BLANCO MESAVERDE	
4 Property Code		5 Property Name			6 Well Number
016608		SAN JUAN 28-7			261 W
7 OGRID No.		8 Operator Name			9 Elevation
005073		CONOCO, INC.			6742' GR

10 Surface Location

UL or lot no.	Section	Township	Range	Lot Idn	Feet from the	North/South line	Feet from the	East/West line	County
O	5	27N	7W		980	SOUTH	1730	EAST	RIO ARriba

11 Bottom Hole Location If Different From Surface

UL or lot no.	Section	Township	Range	Lot Idn	Feet from the	North/South line	Feet from the	East/West line	County

12 Dedicated Acres	13 Joint or Infill	14 Consolidation Code	15 Order No.
320	I	U	

NO ALLOWABLE WILL BE ASSIGNED TO THIS COMPLETION UNTIL ALL INTERESTS HAVE BEEN CONSOLIDATED OR A NON-STANDARD UNIT HAS BEEN APPROVED BY THE DIVISION

16				17 OPERATOR CERTIFICATION	
				<i>I hereby certify that the information contained herein is true and complete to the best of my knowledge and belief.</i>	
				<i>Deborah Marberry</i> Signature	
				DEBORAH MARBERRY	
				Printed Name	
				REGULATORY ANALYST	
				Title	
				12/14/2000	
				Date	
				18 SURVEYOR CERTIFICATION	
				<i>I hereby certify that the well location shown on this plat was plotted from field notes of actual surveys made by me or under my supervision, and that the same is true and correct to the best of my belief.</i>	
				Date of Survey	
				Signature and Seal of Professional Surveyor:	
				Certificate Number	

980'

1730'