

UNITED STATES
DEPARTMENT OF THE INTERIOR
BUREAU OF LAND MANAGEMENT

FORM APPROVED
OMB No. 1004-0135
Expires July 31, 1996

SUNDRY NOTICES AND REPORTS ON WELLS
Do not use this form for proposals to drill or to re-enter an abandoned well. Use Form 3160-3 (APD) for such proposals.

SUBMIT IN TRIPLICATE - Other instructions on reverse side

1. Type of Well
 Oil Well Gas Well Other

2. Name of Operator
CONOCO, INC.

3a. Address
P.O. BOX 2157 DU 3066 HOUSTON, TX 77252

3b. Phone No. (include area code)
(281)293-1005

4. Location of Well (Footage, Sec., T., R., M., or Survey Description)
**I, SEC. 6, T27 N R7W
 1510' FSL & 1245' FEL**

5. Lease Serial No

6. If Indian, Allottee or Tribe Name

7. If Unit or CA/Agreement, Name and/or No.

8. Well Name and No.
SAN JUAN 28-7 #236M

9. API Well No.
30-039-26604

10. Field and Pool, or Exploratory Area
BLANCO MESAVERDE BASIN DAKOTA

11. County or Parish, State
**RIO ARRIBA
 NM**

12. CHECK APPROPRIATE BOX(ES) TO INDICATE NATURE OF NOTICE, REPORT, OR OTHER DATA

TYPE OF SUBMISSION	TYPE OF ACTION			
<input checked="" type="checkbox"/> Notice of Intent	<input type="checkbox"/> Acidize	<input type="checkbox"/> Deepen	<input type="checkbox"/> Production (Start/ Resume)	<input type="checkbox"/> Water Shut-Off
<input type="checkbox"/> Subsequent Report	<input type="checkbox"/> Alter Casing	<input type="checkbox"/> Fracture Treat	<input type="checkbox"/> Reclamation	<input type="checkbox"/> Well Integrity
<input type="checkbox"/> Final Abandonment Notice	<input type="checkbox"/> Casing Repair	<input type="checkbox"/> New Construction	<input type="checkbox"/> Recomplete	<input checked="" type="checkbox"/> Other DHC
	<input type="checkbox"/> Change Plans	<input type="checkbox"/> Plug and Abandon	<input type="checkbox"/> Temporarily Abandon	
	<input type="checkbox"/> Convert to Injection	<input type="checkbox"/> Plug Back	<input type="checkbox"/> Water Disposal	

13. Describe Proposed or Completed Operation (clearly state all pertinent details, including estimated starting date of any proposed work and approximate duration thereof. If the proposal is to deepen directionally or recomplete horizontally, give subsurface locations measured and true vertical depths of all pertinent markers and zones. Attach the Bond under which the work will be performed or provide the Bond No. on file with BLM/BIA. Required subsequent reports shall be filed within 30 days following completion of the involved operations. If the operation results in a multiple completion or recompletion in a new interval, a Form 3160-4 shall be filed once testing has been completed. Final Abandonment Notices shall be filed only after all requirements, including reclamation, have been completed, and the operator has determined that the site is ready for final inspection.)

Conoco proposes to drill this new well and downhole commingle in the Dakota and Mesaverde.



14. I hereby certify that the foregoing is true and correct

Name (Printed/Typed)
DEBORAH WARBERRY

Signature
Deborah Warberry

Title
REGULATORY ANALYST

Date
10/18/2000

THIS SPACE FOR FEDERAL OR STATE OFFICE USE

Approved by
/s/ Jim Lovato

Title

Date
2/13/01

Conditions of approval, if any, are attached. Approval of this notice does not warrant or certify that the applicant holds legal or equitable title to those rights in the subject lease which would entitle the applicant to conduct operations thereon.

Title 18 U.S.C. Section 1001, makes it a crime for any person knowingly and willfully to make to any department or agency of the United States any false, fictitious or fraudulent statements or representations as to any matter within its jurisdiction.

District I
 PO Box 1980, Hobbs, NM 88241-1980
 District II
 811 South First, Artesia, NM 88210
 District III
 1000 Rio Brazos Rd., Aztec, NM 87410
 District IV
 2040 South Pacheco, Santa Fe, NM 87505

State of New Mexico
 Energy, Minerals & Natural Resources Department

Form C-102
 Revised October 18, 1994
 Instruction on back
 Submit to Appropriate District Office
 State Lease - 4 Copies
 Fee Lease - 3 Copies

OIL CONSERVATION DIVISION
 2040 South Pacheco
 Santa Fe, NM 87505

AMENDED REPORT

WELL LOCATION AND ACREAGE DEDICATION PLAT


API Number		Pool Code		Pool Name	
71599		BASIN DAKOTA			
Property Code		Property Name			Well Number
016608		SAN JUAN 28-7 #236M			236
OGRI No.		Operator Name			Elevation
005073		CONOCO, INC.			6448'

10 Surface Location									
UL or lot no.	Section	Township	Range	Lot Idn	Feet from the	North/South line	Feet from the	East/West line	County
1	6	27N	7W		1510'	SOUTH	1245'	EAST	RIO ARRIBA

11 Bottom Hole Location If Different From Surface									
UL or lot no.	Section	Township	Range	Lot Idn	Feet from the	North/South line	Feet from the	East/West line	County

13 Dedicated Acres		13 Joint or Infill		14 Consolidation Code		13 Order No.	

NO ALLOWABLE WILL BE ASSIGNED TO THIS COMPLETION UNTIL ALL INTERESTS HAVE BEEN CONSOLIDATED OR A NON-STANDARD UNIT HAS BEEN APPROVED BY THE DIVISION

15	17 OPERATOR CERTIFICATION	
	I hereby certify that the information contained herein is true and complete to the best of my knowledge and belief	
		
	Signature: <u>Deborah Marberry</u> Printed Name: DEBORAH MARBERRY Title: REGULATORY ANALYST Date: 10/18/2000	
18 SURVEYOR CERTIFICATION		
I hereby certify that the well location shown on this plat was plotted from field notes of actual surveys made by me or under		
Date of Survey		
Signature and Seal of Professional Surveyer		
Certificate Number		

1245'

1510'

District I
 PO Box 1980, Hobbs, NM 88241-1980
 District II
 811 South First, Artesia, NM 88210
 District III
 1000 Rio Brazos Rd., Aztec, NM 87410
 District IV
 2040 South Pacheco, Santa Fe, NM 87505

State of New Mexico
 Energy, Minerals & Natural Resources Department

Form C-102
 Revised October 18, 1994
 Instruction on back
 Submit to Appropriate District Office
 State Lease - 4 Copies
 Fee Lease - 3 Copies

OIL CONSERVATION DIVISION
 2040 South Pacheco
 Santa Fe, NM 87505

AMENDED REPORT

WELL LOCATION AND ACREAGE DEDICATION PLAT

¹ API Number		² Pool Code		³ Pool Name	
016608		72319		BLANCO MESAVERDE	
⁴ Property Code		⁵ Property Name			⁶ Well Number
SAN JUAN 28-7 #236M		CONOCO, INC.			236
⁷ OGRID No.		⁸ Operator Name			⁹ Elevation
005073		CONOCO, INC.			6448'

¹⁰ Surface Location

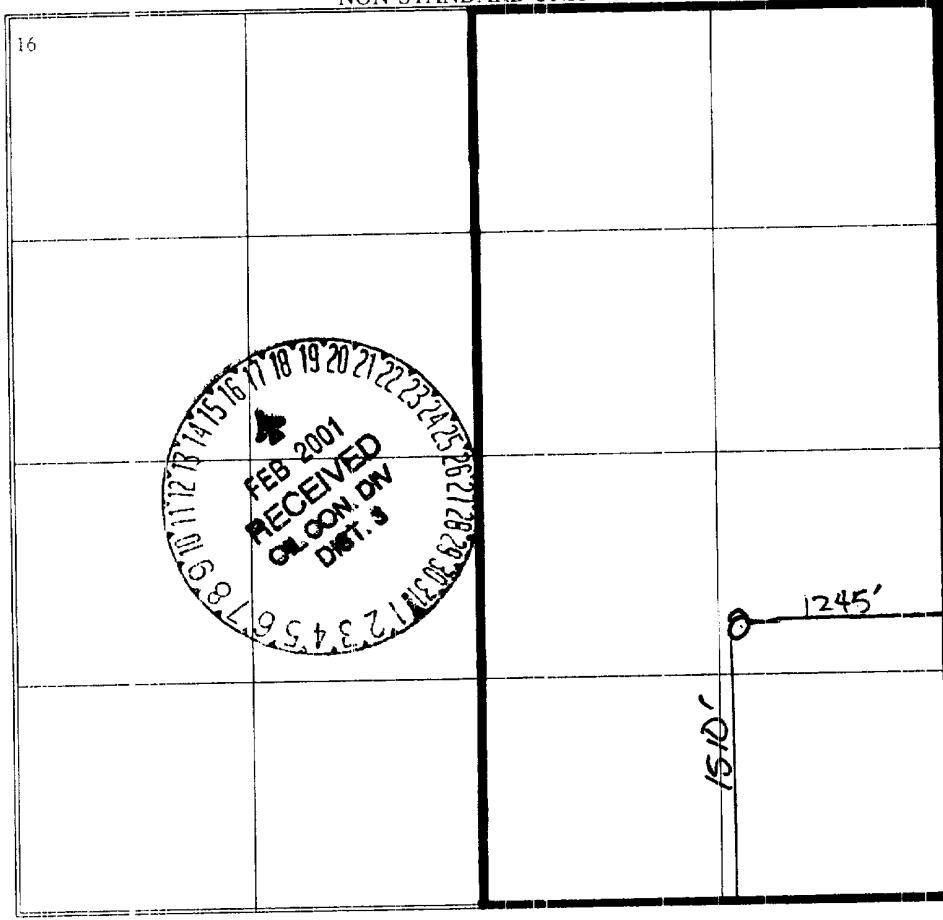
UL or lot no.	Section	Township	Range	Lot Idn	Feet from the	North/South line	Feet from the	East/West line	County
1	6	27N	7W		1510'	SOUTH	1245'	EAST	RIO ARRIBA

¹¹ Bottom Hole Location If Different From Surface

UL or lot no.	Section	Township	Range	Lot Idn	Feet from the	North/South line	Feet from the	East/West line	County

¹² Dedicated Acres ¹³ Joint or Infill ¹⁴ Consolidation Code ¹⁵ Order No.

NO ALLOWABLE WILL BE ASSIGNED TO THIS COMPLETION UNTIL ALL INTERESTS HAVE BEEN CONSOLIDATED OR A NON-STANDARD UNIT HAS BEEN APPROVED BY THE DIVISION



¹⁷ OPERATOR CERTIFICATION

I hereby certify that the information contained herein is true and complete to the best of my knowledge and belief

Signature: *Deborah Marberry*
 Printed Name: DEBORAH MARBERRY
 Title: REGULATORY ANALYST
 Date: 10/18/2000

¹⁸ SURVEYOR CERTIFICATION

I hereby certify that the well location shown on this plat was plotted from field notes of actual surveys made by me or under my supervision

Date of Survey: _____
 Signature and Seal of Professional Surveyer: _____
 Certificate Number: _____

Submit 3 Copies
to Appropriate
District Offices

State of New Mexico
Energy, Minerals and Natural Resources Department

Form C-103
Revised 1-1-89

DISTRICT I
P.O. Box 1980, Hobbs, NM 88240

DISTRICT II
P.O. Drawer DD, Artesia, NM 88210

DISTRICT III
1000 Rio Brazos I.d., Aztec, NM 87410

OIL CONSERVATION DIVISION
310 Old Santa Fe Trail, Room 206
Santa Fe, New Mexico 87503

WELL API NO.

5. Indicate Type of Lease
STATE FEE

6. State Oil & Gas Lease No.

SUNDRY NOTICES AND REPORTS ON WELLS
(DO NOT USE THIS FORM FOR PROPOSALS TO DRILL OR TO DEEPEN OR PLUG BACK TO A DIFFERENT RESERVOIR. USE "APPLICATION FOR PERMIT TO DRILL" (FORM C-101) FOR SUCH PROPOSALS.)

7. Lease Name or Unit Agreement Name
SAN JUAN 28-7

1. Type of Well:
OIL WELL GAS WELL OTHER


8. Well No.
236M

2. Name of Operator
CONOCO, INC.

9. Pool name or Wildcat
BLANCO MESAVERDE BASIN DAKOTA

3. Address of Operator
P.O. BOX 2197 DU 3066 HOUSTON, TX 77252

4. Well Location
Unit Letter: I, 1510' Feet From The SOUTH, 1245' Feet From The EAST Line
Section 6 Township 27N Range 7W NMPM RIO ARRIBA County



10. Elevation (Show whether DF, RKB, RT, GR, etc.)
6448'

11. Check Appropriate Box to Indicate Nature of Notice, Report, or Other Data

NOTICE OF INTENTION TO:
PERFORM REMEDIAL WORK
TEMPORARILY ABANDON
PULL OR ALTER CASING
OTHER: DHC

SUBSEQUENT REPORT OF:
REMEDIAL WORK
COMMENCE DRILLING OPNS.
CASING TEST AND CEMENT JOB
OTHER:

12. Describe Proposed or Completed Operations (Clearly state all pertinent details, and give pertinent dates, including estimated date of starting any proposed work) SEE RULE 1103.

In reference to Order #R-11363 Conoco proposes to drill this new well and downhole commingle in the Blanco Mesaverde and Basin Dakota.

Proposed perforations are:
Blanco Mesaverde - 4680' - 5400'
Basin Dakota - 7190' - 7450'

Allocated by test
Commingling in this well will not reduce the value of the remaining production
The BLM has been sent notice of this application
In reference to Order #R-10476-B interest owners were not notified

I hereby certify that the information above is true and complete to the best of my knowledge and belief.
SIGNATURE: Deborah Marberry TITLE: REGULATORY ANALYST DATE: 10/02/2000
TYPE OR PRINT NAME: DEBORAH MARBERRY TELEPHONE NO.: (281)293-1005

(This space for State Use)
APPROVED BY: [Signature] TITLE: _____ DATE: 1-08-2001
CONDITIONS OF APPROVAL, IF ANY: OHC 237A2