

Submit 3 Copies To Appropriate District Office
District I
1625 N. French Dr., Hobbs, NM 87240
District II
811 South First, Artesia, NM 87210
District III
1000 Rio Brazos Rd., Aztec, NM 87410
District IV
2040 South Pacheco, Santa Fe, NM 87505

State of New Mexico
Energy, Minerals and Natural Resources

OIL CONSERVATION DIVISION

2040 South Pacheco
Santa Fe, NM 87505

Form C-103
Revised March 25, 1999

WELL API NO.

30-039-26955

5. Indicate Type of Lease

STATE ☒ FEE ☐

6. State Oil & Gas Lease No.

7. Lease Name or Unti Agreement Name
San Juan 28-7 Unit

8. Well No. 129M

9. Pool name or Wildcat
Basin Dakota/Blanco Mesaverde

SUNDRY NOTICES AND REPORTS ON WELLS

(DO NOT USE THIS FORM FOR PROPOSALS TO DRILL OR TO DEEPEN OR PLUG BACK TO A DIFFERENT RESERVOIR. USE "APPLICATION FOR PERMIT" (FORM C-101) FOR SUCH PROPOSALS.)

1. Type of Well:

Oil Well ☐ Gas Well ☒ Other

2. Name of Operator Conoco Inc.

3. Address of Operator P. O. Box 2197, DU 3084
Houston TX 77252-2197

4. Well Location

Unit Letter I : 1735 feet from the South line and 220 feet from the East line

Section 2 Township 27N Range 7W NMPM County Rio Arriba

10. Elevation (Show whether DR, RKB, RT, GR, etc.)
6420' GR

11. Check Appropriate Box to Indicate Nature of Notice, Report or Other Data

NOTICE OF INTENTION TO:

PERFORM REMEDIAL WORK ☐ PLUG AND ABANDON ☐

TEMPORARILY ABANDON ☐ CHANGE PLANS ☐

PULL OR ALTER CASING ☐ MULTIPLE COMPLETION ☐

OTHER: DHC ☒

SUBSEQUENT REPORT OF:

REMEDIAL WORK ☐ ALTERING CASING ☐

COMMENCE DRILLING OPNS. ☐ PLUG AND ABANDONMENT ☐

CASING TEST AND CEMENT JOBS ☐

OTHER: ☐

12. Describe proposed or completed operations. (Clearly state all pertinent details, and give pertinent dates, including estimated date of starting and proposed work). SEE RULE 1103. For Multiple Completions: Attach diagram of proposed completion or recompletion.

In reference to Order #R-11363 Conoco proposes to downhole commingle in the Blanco Mesaverde and Basin Dakota

Proposed perforations are:
Blanco Mesaverde 4708' - 5603'
Basin Dakota 7298' - 5603'

Allocation will be by test.

Commingle in this well will not reduce the value of the remaining production.

BLM has been notified of our intent.

In reference to Order #R-10476-B interest owners were not notified.

I hereby certify that the information above is true and complete to the best of my knowledge and belief.

SIGNATURE Deborah Marberry TITLE Regulatory Analyst DATE 04/23/2002

Type or print name Deborah Marberry Telephone No. (281)293-1005


(This space for State use)

APPROVED BY STEVEN N. HANCOCK TITLE DEPUTY OIL & GAS INSPECTOR, DIST. 4 DATE APR 26 2002

Conditions of approval, if any:



2040 South Pacheco, Santa Fe, NM 87505

☐ AMENDED REPORT

1 API Number		2 Pool Code		3 Pool Name	
30-039-26955		72319		BLANCO MESAVERDE	
4 Property Code		5 Property Name			6 Well Number
016608		SAN JUAN 28-7 UNIT			129 
7 OGRID No.		8 Operator Name			9 Elevation
005073		Conoco Inc.			6420' GR

UL or lot no.	Section	Township	Range	Lot Idn	Feet from the	North/South line	Feet from the	East/West line	County
I	2	27N	7W		1735	South	220	East	Rio Arriba

UL or lot no.	Section	Township	Range	Lot Idn	Feet from the	North/South line	Feet from the	East/West line	Count
13 Dedicated Acres 320 E/2	13 Joint or Infill I	14 Consolidation Code U		15 Order No.					

16			
			<p>17 OPERATOR CERTIFICATION</p> <p><i>I hereby certify that the information contained herein is true and complete to the best of my knowledge and belief.</i></p> <p style="text-align: right;">  <small>Signature</small> Yolanda Perez <i>D. Marberry</i> <small>Printed Name</small> Sr. Regulatory Analyst <small>Title</small> 04/23/2002 <small>Date</small> </p>
			<p>18 SURVEYOR CERTIFICATION</p> <p><i>I hereby certify that the well location shown on this plan was plotted from field notes of actual surveys made by me or under my supervision, and that the same is true and correct to the best of my belief.</i></p> <p style="text-align: right;"> <small>Date of Survey</small> <small>Signature and Seal of Professional Surveyor:</small> <small>Certificate Number</small> </p>

District I
1625 N. French Dr., Hobbs, NM 88240
District II
811 South First, Artesia, NM 88210
District III
1000 Rio Brazos Rd., Aztec, NM 87410
District IV
2040 South Pacheco, Santa Fe, NM 87505

State of New Mexico
Energy, Minerals & Natural Resources Department

Form C-102
Revised August 15, 2000

OIL CONSERVATION DIVISION
2040 South Pacheco
Santa Fe, NM 87505

Submit to Appropriate District Office
State Lease - 4 Copies
Fee Lease - 3 Copies

☐ AMENDED REPORT

WELL LOCATION AND ACREAGE DEDICATION PLAT

1 API Number 30-039-26955		2 Pool Code 71599		3 Pool Name BASIN DAKOTA	
4 Property Code 016608		5 Property Name SAN JUAN 28-7 UNIT			6 Well Number 129 <i>m</i>
7 OGRID No. 005073		8 Operator Name Conoco Inc.			9 Elevation 6420' GR

10 Surface Location

UL or lot no.	Section	Township	Range	Lot Idn	Feet from the	North/South line	Feet from the	East/West line	County
I	2	27N	7W	1735		South	220	East	Rio Arriba

11 Bottom Hole Location If Different From Surface

UL or lot no.	Section	Township	Range	Lot Idn	Feet from the	North/South line	Feet from the	East/West line	County
12 Dedicated Acres 320 E/2		13 Joint or Infill I		14 Consolidation Code U		15 Order No.			

NO ALLOWABLE WILL BE ASSIGNED TO THIS COMPLETION UNTIL ALL INTERESTS HAVE BEEN CONSOLIDATED OR A NON-STANDARD UNIT HAS BEEN APPROVED BY THE DIVISION

16					17 OPERATOR CERTIFICATION <i>I hereby certify that the information contained herein is true and complete to the best of my knowledge and belief.</i> <i>K. Deborah M. Marberry</i> Signature <i>Yolanda Perez D. Marberry</i> Printed Name Sr. Regulatory Analyst Title 04/23/2002 Date
					18 SURVEYOR CERTIFICATION <i>I hereby certify that the well location shown on this plat was plotted from field notes of actual surveys made by me or under my supervision, and that the same is true and correct to the best of my belief.</i> Date of Survey Signature and Seal of Professional Surveyor: Certificate Number

1735'