

NO. OF COPIES RECEIVED		
DISTRIBUTION		
SANTA FE		
FILE		
U.S.G.S.		
LAND OFFICE		
TRANSPORTER	OIL	
	GAS	
OPERATOR		
PRORATION OFFICE		

NEW MEXICO OIL CONSERVATION COMMISSION  
REQUEST FOR ALLOWABLE  
AND  
AUTHORIZATION TO TRANSPORT OIL AND NATURAL GAS

Form C-104  
Supersedes Old C-104 and C-110  
Effective 1-1-65

I. **Operator**  
**BENSON-MONTIN-GREER DRILLING CORP.**

**Address**  
**221 Petroleum Center Building, Farmington, New Mexico 87401**

**Reason(s) for filing (Check proper box)**  
New Well ☐ Change in Transporter of:  
Recompletion ☐ Oil ☐ Dry Gas ☐  
Change in Ownership ☐ Casinghead Gas ☐ Condensate ☐

**Other (Please explain)** Change of name from Jicarilla 237 #13 (F-30) to East Puerto Chiquito Mancos Unit #13 (F-30)

If change of ownership give name and address of previous owner

II. **DESCRIPTION OF WELL AND LEASE**

Lease Name	EAST PUERTO CHIKUITO MANCOS UNIT	Well No.	13	Pool Name, including Formation	Puerto Chiquito Mancos	Kind of Lease	State, Federal or Fee Indian	Lease No.	Jic. 237
Location	East								
Unit Letter	F	Feet From The	1857	north	Line and	1860	Feet From The	west	
Line of Section	30	Township	27N	Range	1E	NMPM,	Rio Arriba	County	

III. **DESIGNATION OF TRANSPORTER OF OIL AND NATURAL GAS**

Name of Authorized Transporter of Oil <input checked="" type="checkbox"/> or Condensate <input type="checkbox"/>	Address (Give address to which approved copy of this form is to be sent)					
SHELL PIPELINE CORPORATION	P.O. Box 1910, Midland, Texas 79701					
Name of Authorized Transporter of Casinghead Gas <input type="checkbox"/> or Dry Gas <input type="checkbox"/>	Address (Give address to which approved copy of this form is to be sent)					
None						
If well produces oil or liquids, give location of tanks.	Unit	Sec.	Twp.	Rge.	Is gas actually connected?	When
	N	20	27N	1E	No	

If this production is commingled with that from any other lease or pool, give commingling order number:

IV. **COMPLETION DATA**

Designate Type of Completion - (X)	Oil Well	Gas Well	New Well	Workover	Deepen	Plug Back	Same Res'tv.	Diff. Res'tv.
Date Spudded	Date Compl. Ready to Prod.		Total Depth		P.B.T.D.			
Elevations (DF, RKB, RT, GR, etc.)	Name of Producing Formation		Top Oil/Gas Pay		Tubing Depth			
Perforations					Depth Casing Shoe			
TUBING, CASING, AND CEMENTING RECORD								
HOLE SIZE	CASING & TUBING SIZE		DEPTH SET		SACKS CEMENT			

V. **TEST DATA AND REQUEST FOR ALLOWABLE OIL WELL** (Test must be after recovery of total volume of load oil and must be equal to or exceed top allowable for this depth or be for full 24 hours)


Date First New Oil Run To Tanks	Date of Test	Producing Well (Flowing, gas lift, etc.)	
Length of Test	Tubing Pressure	Casing Pressure	Choke Size
Actual Prod. During Test	Oil - Bbls.	Water - Bbls.	Gas - MCF

GAS WELL



Actual Prod. Test - MCF/D	Length of Test	Bbls. Condensate/MCF	Gravity of Condensate
Testing Method (pilot, back pr.)	Tubing Pressure (Shut-in)	Casing Pressure (Shut-in)	Choke Size

VI. **CERTIFICATE OF COMPLIANCE**

I hereby certify that the rules and regulations of the Oil Conservation Commission have been complied with and that the information given above is true and complete to the best of my knowledge and belief.

  
(Signature)  
**Vice-President**  
(Title)  
**July 20, 1981**  
(Date)

OIL CONSERVATION COMMISSION

APPROVED  1981, 19  
BY   
SUPERVISOR DISTRICT 3  
TITLE \_\_\_\_\_

This form is to be filed in compliance with RULE 1104.  
If this is a request for allowable for a newly drilled or deepened well, this form must be accompanied by a tabulation of the deviation tests taken on the well in accordance with RULE 111.  
All sections of this form must be filled out completely for allowable on new and recompleted wells.  
Fill out only Sections I, II, III, and VI for changes of owner, well name or number, or transporter, or other such change of condition.  
Separate Forms C-104 must be filed for each pool in multiply completed wells.