



UNITED STATES
DEPARTMENT OF THE INTERIOR
GEOLOGICAL SURVEY
P. O. Box 945
Farmington, New Mexico

IN REPLY REFER TO: ✓

August 24, 1956

The British-American Oil Producing Co.
P. O. Box 180
Denver 1, Colorado

RE: Santa Fe 078156

Gentlemen:

Receipt is acknowledged of your "Notice of Intention to Drill" dated August 22, 1956 covering your well No. 2 "F" Salge in NE 1/4 sec. 33, T. 26 N., R. 13 W., N. M. P. M., San Juan County, New Mexico, Bisti-Gallup Ext. pool.

Your proposed work is hereby approved subject to compliance with the provisions of the "Oil and Gas Operating Regulations" revised May 25, 1942, a copy of which will be sent to you on request, and subject to the following conditions:

1. Drilling operations so authorized are subject to the attached sheet for general conditions of approval.
2. Furnish copies of all logs.

Very truly yours,

P. T. McGrath
District Engineer

PTMcGrath:al

COPY TO O. C. C.



IN REPLY REFER TO:

UNITED STATES
DEPARTMENT OF THE INTERIOR
GEOLOGICAL SURVEY



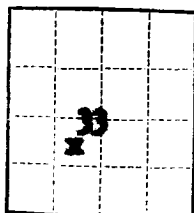
TO THE DIRECTOR, GEOLOGICAL SURVEY
WASHINGTON, D. C.

FROM THE DIRECTOR, GEOLOGICAL SURVEY
WASHINGTON, D. C.

SUBJECT: [Illegible]

[Illegible text follows]





(SUBMIT IN TRIPLICATE)

UNITED STATES
DEPARTMENT OF THE INTERIOR
GEOLOGICAL SURVEY

Land Office Santa Fe
Lease No. 078156
Unit Salgo

RECEIVED

SUNDRY NOTICES AND REPORTS ON WELLS

NOTICE OF INTENTION TO DRILL	<input checked="" type="checkbox"/>	SUBSEQUENT REPORT OF WATER SHUT-OFF
NOTICE OF INTENTION TO CHANGE PLANS		SUBSEQUENT REPORT OF SHOOTING OR ACIDIZING
NOTICE OF INTENTION TO TEST WATER SHUT-OFF		SUBSEQUENT REPORT OF ALTERING CASING
NOTICE OF INTENTION TO RE-DRILL OR REPAIR WELL		SUBSEQUENT REPORT OF RE-DRILLING OR REPAIR
NOTICE OF INTENTION TO SHOOT OR ACIDIZE		SUBSEQUENT REPORT OF ABANDONMENT
NOTICE OF INTENTION TO PULL OR ALTER CASING		SUPPLEMENTARY WELL HISTORY
NOTICE OF INTENTION TO ABANDON WELL		

(INDICATE ABOVE BY CHECK MARK NATURE OF REPORT, NOTICE, OR OTHER DATA)

August 22, 1956

Well No. Salgo 12 is located 1980 ft. from S line and 1980 ft. from W line of sec. 33

C. NE 34, Sec. 33 — 26N 13W New Mexico P.M.
(1/4 Sec. and Sec. No.) (Twp.) (Range) (Meridian)
Disti Gallup ext San Juan County New Mexico
(Name) (County or Subdivision) (State or Territory)

The elevation of the derrick floor above sea level is 6315 ft.

DETAILS OF WORK

(State names of and expected depths to objective sands; show sizes, weights, and lengths of proposed casings; indicate mudding jobs, cementing points, and all other important proposed work)

To drill & test subject well to the Lower Gallup SS. Surface Casings: 9-5/8" OD 32.34 E-40 casing to be set approx. 210' KB & cemented with 175 sack & circulated to surface. WOC 24 hrs. Production Casings: 5 1/2" OD 14#, J-55 casing to be set thru the lowest producing zone. Use centralizers & rotating type scratchers thru the Gallup & cement with 100 sack with 3% gal. Coring: Core 100' of Lower Gallup SS. Testing: DST if content of sand based on electric log is questionable. Logging: Electric log from TD to surface casing. Detail thru Pictured Cliffs, Pt. Lookout & Gallup. Induction Log and Microlog same as Detail E3. Gamma Ray in conjunction with perforating. Drilling Time: Use Geolograph from 210' to TD. Drift Surveys: At 50' intervals to 300'; thereafter at 250' intervals. Depth Measurements: SLM of drill pipe at approx. 150' above the Menace, prior to coring, DST, and at TD. Samples: Collect 10' samples from 1300' to TD. Completion Program: Whenever practicable, completion will be with rotary.

I understand that this plan of work must receive approval in writing by the Geological Survey before operations may be commenced.


Company THE BRITISH-AMERICAN OIL PRODUCING COMPANY

Address P. O. Box 180

Denver 1, Colorado

By

Title District Superintendent



NEW MEXICO
OIL CONSERVATION COMMISSION

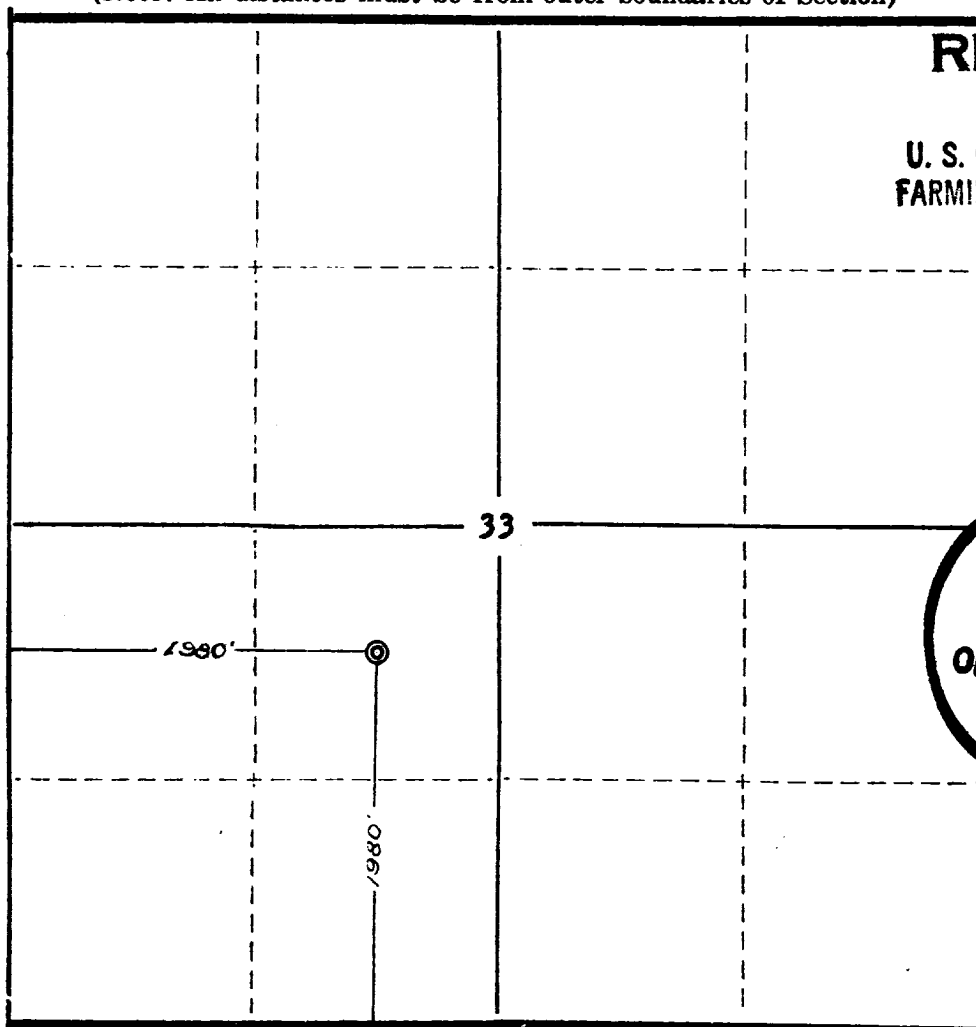
Form C-128

Well Location and/or Gas Proration Plat

Operator British American Oil Producing Company Lease Salge B Date _____
Well No. Salge 2 Section 33 Township 26 North Range 13 West NMPM
Located 1980 Feet From South Line, 1980 Feet From West Line,
San Juan County, New Mexico. G. L. Elevation 6325

Name of Producing Formation _____ Pool Wildcat Dedicated Acreage _____

(Note: All distances must be from outer boundaries of Section)



RECEIVED

AUG 28 1956

U. S. GEOLOGICAL SURVEY
FARMINGTON, NEW MEXICO



NOTE

This section of
form is to be
used for gas
wells only.

SCALE: 1"=1000'

1. Is this Well a Dual Comp. ? Yes___ No___
2. If the answer to Question 1 is yes, are there any other
dually completed wells within the dedicated acreage?
Yes___ No___

Name _____
Position _____
Representing _____
Address _____

This is to certify that the above plat was prepared
from field notes of actual surveys made by me or
under my supervision and that the same are true and
correct to the best of my knowledge and belief.

Date Surveyed August 24, 1956

Ernest V. Echolaw

Ernest V. Echolaw
Reg. Land Surveyor, N. Mex., Reg. No. 1545