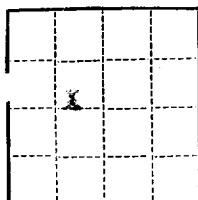


(SUBMIT IN TRIPLICATE)

UNITED STATES
DEPARTMENT OF THE INTERIOR
GEOLOGICAL SURVEY

Land Office Santa Fe
Lease No. 078421
Unit Nickson



SUNDRY NOTICES AND REPORTS ON WELLS

NOTICE OF INTENTION TO DRILL.....	<input checked="" type="checkbox"/>	SUBSEQUENT REPORT OF WATER SHUT-OFF.....	
NOTICE OF INTENTION TO CHANGE PLANS.....		SUBSEQUENT REPORT OF SHOOTING OR ACIDIZING.....	
NOTICE OF INTENTION TO TEST WATER SHUT-OFF.....		SUBSEQUENT REPORT OF ALTERING CASING.....	
NOTICE OF INTENTION TO RE-DRILL OR REPAIR WELL.....		SUBSEQUENT REPORT OF RE-DRILLING OR REPAIR.....	
NOTICE OF INTENTION TO SHOOT OR ACIDIZE.....		SUBSEQUENT REPORT OF ABANDONMENT.....	
NOTICE OF INTENTION TO PULL OR ALTER CASING.....		SUPPLEMENTARY WELL HISTORY.....	
NOTICE OF INTENTION TO ABANDON WELL.....			

(INDICATE ABOVE BY CHECK MARK NATURE OF REPORT, NOTICE, OR OTHER DATA)

July 21, 1961

Well No. 3 is located 1850 ft. from N line and 1850 ft. from W line of sec. 35

1/4 Sec. 35
(1/4 Sec. and Sec. No.)

26N
(Twp.)

8E
(Range)

NMPM
(Meridian)

Ballard PC
(Field)

San Juan
(County or Subdivision)


New Mexico
(State or Territory)

The elevation of the derrick floor above sea level is 7032 ft.

DETAILS OF WORK

(State names of and expected depths to objective sands; show sizes, weights, and lengths of proposed casings; indicate mudding jobs, cementing points, and all other important proposed work)

Cement 8 5/8" casing at 100' with 75 sacks. Drill to total depth of 2850'. Estimated top of Pictured Cliffs 2730'. Cement 4 1/2" casing at 2850' with 100 sacks. Perforate and sand water fracture the Pictured Cliffs.



I understand that this plan of work must receive approval in writing by the Geological Survey before operations may be commenced.

Company The Magellan Company

Address P. O. Box 1741

Farmington, New Mexico

By F. J. Ray

Title Petroleum Engineer



NUMBER OF COPIES RECEIVED	
DISTRIBUTION	
SANTA FE	
FILE	
U.S.G.S.	
LAND	
ICE	
OIL	
GAS	
FILE	
OPERATOR	

NEW MEXICO OIL CONSERVATION COMMISSION
WELL LOCATION AND ACREAGE DEDICATION PLAT
 SEE INSTRUCTIONS FOR COMPLETING THIS FORM ON THE REVERSE SIDE


FORM C-128
 Revised 5/1/57

SECTION A					
Operator THE MAGELLAN COMPANY			Lease 110000		Well No. 3
Unit Letter F	Section 35	Township 26 NORTH	Range 8 WEST	County SAN JUAN	
Actual Footage Location of Well: 1850 feet from the NORTH line and 1850 feet from the WEST line					
Ground Level Elev. 7026.0	Producing Formation Pictured Cliffs		Pool Ballard	Dedicated Acreage: 160 Acres	

Ref: GLO plat dated 4 November 1882

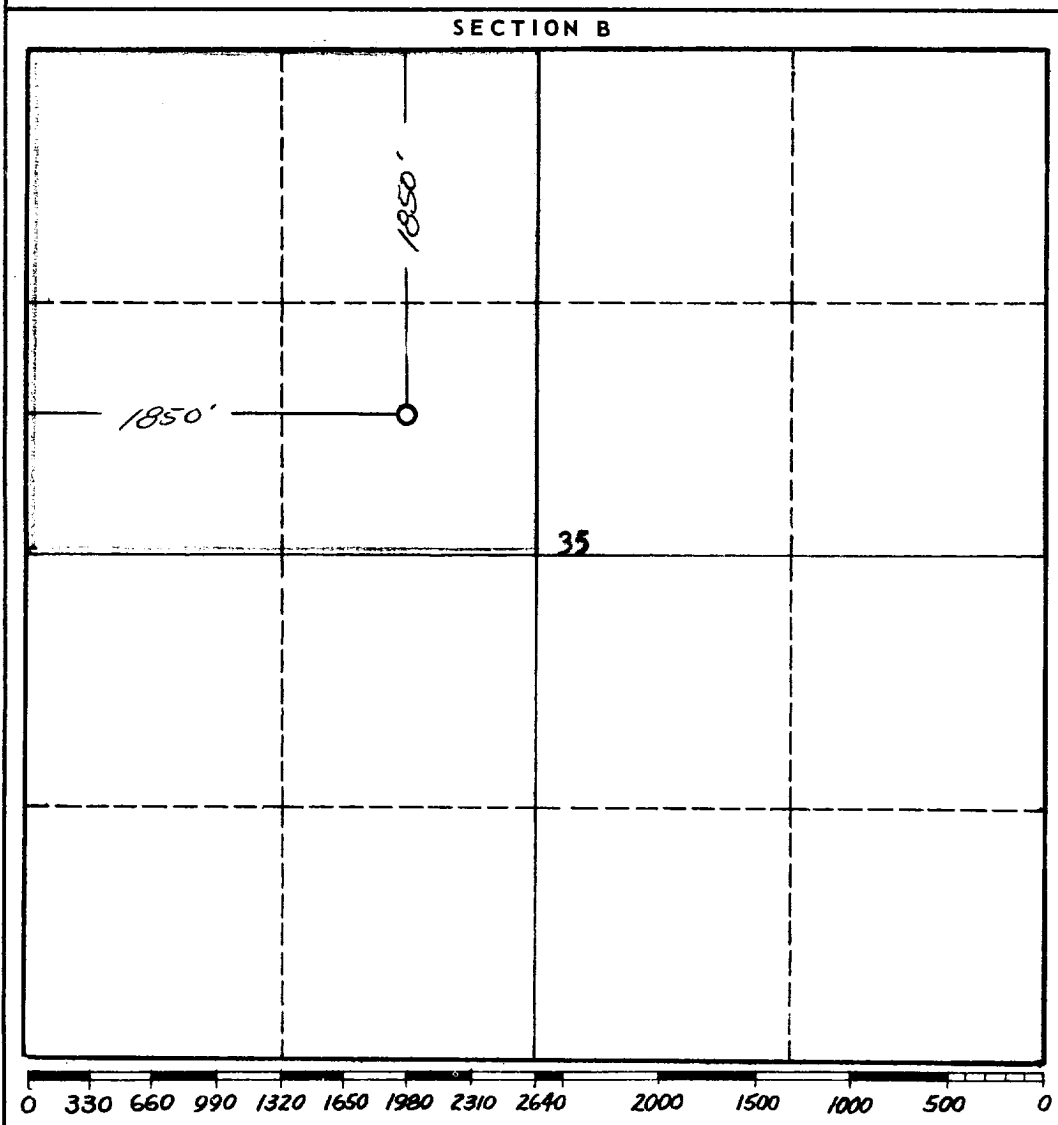
1. Is the Operator the only owner in the dedicated acreage outlined on the plat below? YES ☒ NO ☐ ("Owner" means the person who has the right to drill into and to produce from any pool and to appropriate the production either for himself or for himself and another. (65-3-29 (e) NMSA 1935 Comp.)
2. If the answer to question one is "no," have the interests of all the owners been consolidated by communitization agreement or otherwise? YES ☐ NO ☐ . If answer is "yes," Type of Consolidation _____
3. If the answer to question two is "no," list all the owners and their respective interests below:

Owner	Land Description



I hereby certify that the information in SECTION A above is true and complete to the best of my knowledge and belief.

Name F. J. Ray
Position Petroleum Engineer
Company The Magellan Company
Date July 21, 1961



I hereby certify that the well location shown on the plat in SECTION B was plotted from field notes of actual surveys made by me or under my supervision, and that the same is true and correct to the best of my knowledge and belief.

Date Surveyed 19 July 1961
Registered Professional Engineer and/or Land Surveyor James P. Leese
Certificate No. 1463
San Juan Engineering Company

INSTRUCTIONS FOR COMPLETION OF FORM C-128

1. Operator shall furnish and certify to the information called for in Section A.
2. Operator shall outline the dedicated acreage for *both* oil and gas wells on the plat in Section B.
3. A registered professional engineer or land surveyor registered in the State of New Mexico or approved by the Commission shall show on the plat the location of the well and certify this information in the space provided.
4. All distances shown on the plat must be from the outer boundaries of the Section.
5. If additional space is needed for listing owners and their respective interests as required in question 3 of Section A, please use space below.