

NEW MEXICO OIL CONSERVATION COMMISSION  
Santa Fe, New Mexico

Form C-101  
Revised (12/1/55)

NOTICE OF INTENTION TO DRILL

Notice must be given to the District Office of the Oil Conservation Commission and approval obtained before drilling or recompletion begins. If changes in the proposed plan are considered advisable, a copy of this notice showing such changes will be returned to the sender. Submit this notice in QUINTUPLICATE. One copy will be returned following approval. See additional instructions in Rules and Regulations of the Commission. If State Land submit 6 Copies Attach Form C- 128 in triplicate to first 3 copies of form C-101

Farmington, New Mexico

June 20, 1958

(Place)

(Date)

OIL CONSERVATION COMMISSION  
SANTA FE, NEW MEXICO

Gentlemen:

You are hereby notified that it is our intention to commence the Drilling of a well to be known as

El Paso Natural Gas Company

(Company or Operator)

Brookhaven State

(Lease)

Well No. 8, in A The well is

located 990 feet from the North line and 990 feet from the East line of Section 36, T. 26N, R. 9W, NMPM.

(GIVE LOCATION FROM SECTION LINE) Ballard P. C. Ext. Pool, San Juan County

If State Land the Oil and Gas Lease is No. B-11122-1

If patented land the owner is

Address

We propose to drill well with drilling equipment as follows: Rotary tools thru Pictured Cliff formation.

The status of plugging bond is Statewide

Drilling Contractor Whigham Drilling Company

We intend to complete this well in the Pictured Cliff formation at an approximate depth of 2014 feet.

Elev. 6295 Gr. 6305 DF

CASING PROGRAM

We propose to use the following strings of Casing and to cement them as indicated:

Size of Hole	Size of Casing	Weight per Foot	New or Second Hand	Depth	Sacks Cement
12"	8 5/8"	24.5#	New	120'	125
7 7/8"	5 1/2"	15.50#	New	2014'	150

If changes in the above plans become advisable we will notify you immediately.

ADDITIONAL INFORMATION (If recompletion give full details of proposed plan of work.) It is proposed to perforate and water fracture possible producing zones. The NE/4 of Section 36 is dedicated to this well.

NE/4: B-111-22-1 (NENE/4); E-8441 (NWNE/4, SENE/4); E-3148-2 (SWNE/4)

Approved 6/23, 1958  
Except as follows:

Sincerely yours,

El Paso Natural Gas Company

(Company or Operator)

Original Signed D. C. Johnston

Position Petroleum Engineer


Send Communications regarding well to

Name E. S. Oberly

Address Box 997, Farmington, New Mexico

OIL CONSERVATION COMMISSION

By S. R. Hendrick



## NEW MEXICO OIL CONSERVATION COMMISSION

## Well Location and Acreage Dedication Plat

Section A.

Date **JUNE 19, 1958**

Operator **EL PASO NATURAL GAS COMPANY** Lease **BROOKHAVEN STATE** **B-11122-1**  
 Well No. **8** Unit Letter **A** Section **36** Township **26-N** Range **9-W** NMPM  
 Located **990** Feet From **NORTH** Line **990** Foot From **EAST** Line  
 County **SAN JUAN** G. L. Elevation **6295** Dedicated Acreage **160** Acres  
 Name of Producing Formation **PICTURED CLIFF** Pool **BALLARD PICTURED CLIFF EXT.**

1. Is the Operator the only owner in the dedicated acreage outlined on the plat below?  
 Yes ☐ No ☒ **X**
2. If the answer to question one is "no", have the interests of all the owners been consolidated by communitization agreement or otherwise? Yes ☒ **X** No ☐ If answer is "yes", Type of Consolidation.

**Communitization Agreement**

3. If the answer to question two is "no", list all the owners and their respective interests below:

Owner

Land Description

Section B.

Note: All distances must be from outer boundaries of section.

This is to certify that the information in Section A above is true and complete to the best of my knowledge and belief.

**El Paso Natural Gas Company**

(Operator)

**Original Signed D. C. Johnston**


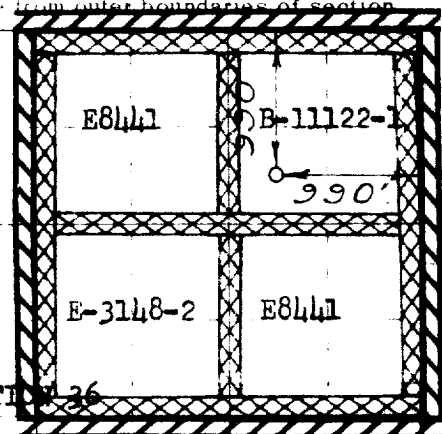
(Representative)

**Box 997**

(Address)

**Farmington, New Mexico**

SECTION 36



Scale 4 inches equal 1 mile

This is to certify that the above plat was prepared from field notes of actual surveys made by me or under my supervision and that the same are true and correct to the best of my knowledge and belief.

(Seal)

Date Surveyed **FEBRUARY 26, 1958**

**David O. Kilner**  
 Registered Professional Engineer and a Licensed Surveyor

Farmington, New Mexico

OIL CONSERVATION COMMISSION		
AZTEC DISTRICT OFFICE		
No. Copies Received <u>6</u>		
DISTRIBUTION		
	NO. FURNISHED	
Operator	<u>1</u>	
Santa Fe	<u>1</u>	
Protection Office		
State Land Office	<u>1</u>	
U. S. G. S.	<u>2</u>	
Transporter		
File	<u>1</u>	<input checked="" type="checkbox"/>