


(SUBMIT IN TRIPLICATE)

Land Office New Mexico  
Lease No. SF078431  
Unit \_\_\_\_\_

UNITED STATES  
DEPARTMENT OF THE INTERIOR  
GEOLOGICAL SURVEY



SUNDRY NOTICES AND REPORTS ON WELLS **RECEIVED**

MAR 16 1962

NOTICE OF INTENTION TO DRILL.....	<input checked="" type="checkbox"/>	SUBSEQUENT REPORT OF WATER SHUT-OFF.....	
NOTICE OF INTENTION TO CHANGE PLANS.....		SUBSEQUENT REPORT OF SHOOTING OR ACIDIZING.....	
NOTICE OF INTENTION TO TEST WATER SHUT-OFF.....		SUBSEQUENT REPORT OF ALTERING CASINGS.....	
NOTICE OF INTENTION TO RE-DRILL OR REPAIR WELL.....		SUBSEQUENT REPORT OF RE-DRILLING OR REPAIR.....	
NOTICE OF INTENTION TO SHOOT OR ACIDIZE.....		SUBSEQUENT REPORT OF ABANDONMENT.....	
NOTICE OF INTENTION TO PULL OR ALTER CASING.....		SUPPLEMENTARY WELL HISTORY.....	
NOTICE OF INTENTION TO ABANDON WELL.....			

(INDICATE ABOVE BY CHECK MARK NATURE OF REPORT, NOTICE, OR OTHER DATA)

March 15, 1962

Well No. Sanger 1-26 is located 930 ft. from SW line and 1450 ft. from E line of sec. 26

26 26N SW NMPM  
(1/4 Sec. and Sec. No.) (Twp.) (Range) (Meridian)

Ballard Pictured Cliffs San Juan New Mexico  
(Field) (County or Subdivision) (State or Territory)

The elevation of the derrick floor above sea level is 7000 ft. <sup>KB</sup>



DETAILS OF WORK

(State names of and expected depths to objective sands; show sizes, weights, and lengths of proposed casings; indicate mudding jobs, cementing points, and all other important proposed work)

Drill 11" hole to 125' - cement 8 5/8" casing at 125' with 125 sx. Circulate cement to surface.

Drill 6 3/4" hole to approximately 3000'. Run 4 1/2" casing to TD - cement with 200 sx. cement.

Perforate and sand frac Pictured Cliffs.

I understand that this plan of work must receive approval in writing by the Geological Survey before operations may be commenced.

Company Consolidated Oil & Gas, Inc.

Address 2112 Tower Building

1700 Broadway

Denver 2, Colorado

By [Signature]

Title Vice President

*OK*

NUMBER OF COPIES RECEIVED	
DISTRIBUTION	
SANTA FE	
FILE	
U.S.G.S.	
LAND OFFICE	
TRANSPORTER	OIL
	GAS
PRODUCTION OFFICE	
OPERATOR	

FORM C-128  
Revised 5/1/57


**NEW MEXICO OIL CONSERVATION COMMISSION**  
**WELL LOCATION AND ACREAGE DEDICATION PLAT**  
SEE INSTRUCTIONS FOR COMPLETING THIS FORM ON THE REVERSE SIDE

**SECTION A**

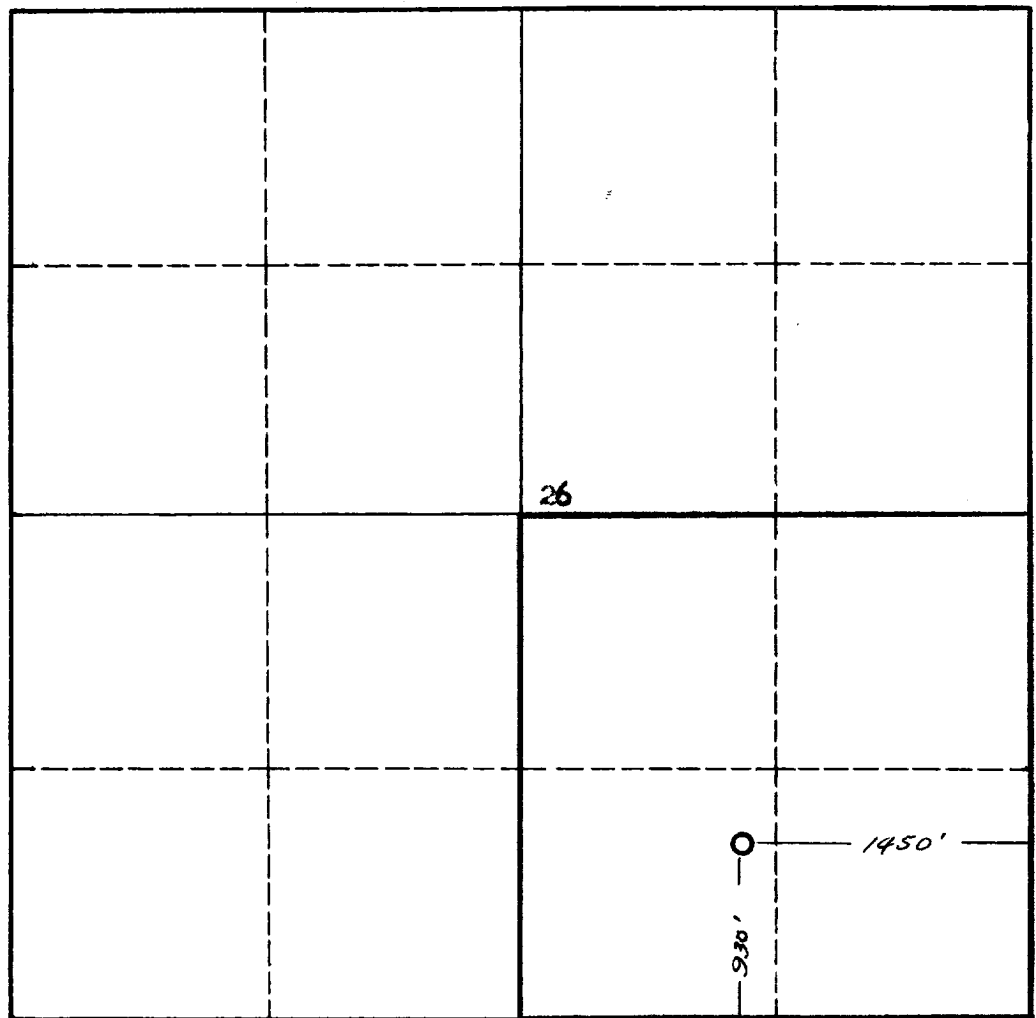
Operator <b>CONSOLIDATED OIL AND GAS, INC.</b>		Lease <b>Sanger</b>		Well No. <b>1-26</b>
Unit Letter <b>0</b>	Section <b>26</b>	Township <b>26 NORTH</b>	Range <b>8 WEST</b>	County <b>SAN JUAN</b>
Actual Footage Location of Well: <b>930</b> feet from the <b>SOUTH</b> line and <b>1450</b> feet from the <b>EAST</b> line				
Ground Level Elev. <b>6988.0</b>	Producing Formation <b>Pictured Cliffs</b>	Pool <b>Ballard</b>	Dedicated Acreage: <b>160</b> Acres	

1. Is the Operator the only owner in the dedicated acreage outlined on the plat below? YES  NO . ("Owner" means the person who has the right to drill into and to produce from any pool and to appropriate the production either for himself or for himself and another. (65-3-29 (e) NMSA 1935 Comp.)
2. If the answer to question one is "no," have the interests of all the owners been consolidated by communitization agreement or otherwise? YES  NO . If answer is "yes," Type of Consolidation \_\_\_\_\_
3. If the answer to question two is "no," list all the owners and their respective interests below:

Owner	Land Description



**SECTION B**




I hereby certify that the information in SECTION A above is true and complete to the best of my knowledge and belief.

Name	<i>Walter A. B. Thomas</i>
Position	<b>Vice President</b>
Company	<b>Consolidated Oil &amp; Gas, Inc.</b>
Date	<b>March 13, 1962</b>

I hereby certify that the well location shown on the plat in SECTION B was plotted from field notes of actual surveys made by me or under my supervision, and that the same is true and correct to the best of my knowledge and belief.

Date Surveyed	<b>13 March 1962</b>
Registered Professional Engineer and/or Land Surveyor	<i>James P. Leese</i> <b>James P. Leese</b>
Certificate No.	<b>1463</b>
<b>San Juan Engineering Company</b>	



## INSTRUCTIONS FOR COMPLETION OF FORM C-128

1. Operator shall furnish and certify to the information called for in Section A.
2. Operator shall outline the dedicated acreage for *both* oil and gas wells on the plat in Section B.
3. A registered professional engineer or land surveyor registered in the State of New Mexico or approved by the Commission shall show on the plat the location of the well and certify this information in the space provided.
4. All distances shown on the plat must be from the outer boundaries of the Section.
5. If additional space is needed for listing owners and their respective interests as required in question 3 of Section A, please use space below.