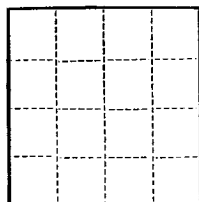


Form 9-331a
(Feb. 1951)



(SUBMIT IN TRIPLICATE)

UNITED STATES
DEPARTMENT OF THE INTERIOR
GEOLOGICAL SURVEY

Land Office Santa Fe
Lease No. 070103
Unit Riofano Unit

SUNDRY NOTICES AND REPORTS ON WELLS

NOTICE OF INTENTION TO DRILL.....	<input checked="" type="checkbox"/>	SUBSEQUENT REPORT OF WATER SHUT-OFF.....	
NOTICE OF INTENTION TO CHANGE PLANS.....		SUBSEQUENT REPORT OF SHOOTING OR ACIDIZING.....	
NOTICE OF INTENTION TO TEST WATER SHUT-OFF.....		SUBSEQUENT REPORT OF ALTERING CASING.....	
NOTICE OF INTENTION TO RE-DRILL OR REPAIR WELL.....		SUBSEQUENT REPORT OF RE-DRILLING OR REPAIR.....	
NOTICE OF INTENTION TO SHOOT OR ACIDIZE.....		SUBSEQUENT REPORT OF ABANDONMENT.....	
NOTICE OF INTENTION TO PULL OR ALTER CASING.....		SUPPLEMENTARY WELL HISTORY.....	
NOTICE OF INTENTION TO ABANDON WELL.....			

(INDICATE ABOVE BY CHECK MARK NATURE OF REPORT, NOTICE, OR OTHER DATA)

November 12, 1957

Well No. 95 is located 1090 ft. from N line and 1677 ft. from E line of sec. 26
SE Sec. 26 26N 9W N.M.P.M.
 (1/4 Sec. and Sec. No.) (Twp.) (Range) (Meridian)
Ballard P. C. San Juan New Mexico
 (Field) (County or Subdivision) (State or Territory)

The elevation of the derrick floor above sea level is 6504 ft.

DETAILS OF WORK

(State names of and expected depths to objective sands; show sizes, weights, and lengths of proposed casings; indicate mudding jobs, cementing points, and all other important proposed work)

It is intended to drill a well thru the Pictured Cliff formation using rotary tools and to perforate and water fracture possible producing zones. Est. T. D. 2195'.

Casing Program:

5 5/8" at 120' with 125 sacks regular cement circulated to surface.
5 1/2" at 2195' with 75 sacks regular cement, 75 sacks Pozmix.

The SE/4 of Section 26 is dedicated to this well.


SE/4 SF 070103

I understand that this plan of work must receive approval in writing by the Geological Survey before operations may be commenced.

Company El Paso Natural Gas Company

Address Box 907
Farmington, New Mexico

By Original Signed D. C. Johnston
Title Petroleum Engineer



NEW MEXICO OIL CONSERVATION COMMISSION

Well Location and Average Production Data

Section A.

Date **NOVEMBER 5, 1957**

Operator **EL PASO NATURAL GAS COMPANY** Lease **HUERFANO** SF **078103**
 Well No. **95** Unit Letter **0** Section **26** Township **26-N** Range **9-W** NMPM
 Located **1090** Feet From **SOUTH** **1657** Feet From **EAST** Line
 County **SAN JUAN** G. L. Block **6494** Deducted Average **160** Acres
 Name of Producing Formation **PICTURED CLIFF** Pool **BALLARD**

1. Is the Operator the only owner in this tract who has agreed to sell his interest to the Commission?
 Yes ☒ No ☐
2. If the answer to question one is "No," is the interest in this tract owned by a partnership, corporation, or other entity, not created by communitization agreement or otherwise? Yes ☐ No ☐ If "Yes," give the name of the entity.

3. If the answer to question two is "No," give the name of the owner and the acreage owned by each owner.

Owner _____ Acreage _____

RECEIVED
 NOV 13 1957
 U.S. DEPT. OF THE INTERIOR
 BUREAU OF LAND MANAGEMENT
 ALBUQUERQUE, NEW MEXICO

Section B.

Section A. is true and correct to the best of my knowledge and belief.

This is to certify that the information in Section A. above is true and correct to the best of my knowledge and belief.

El Paso Natural Gas Company

Operator

Original Signed **D. C. Johnson**

Representative

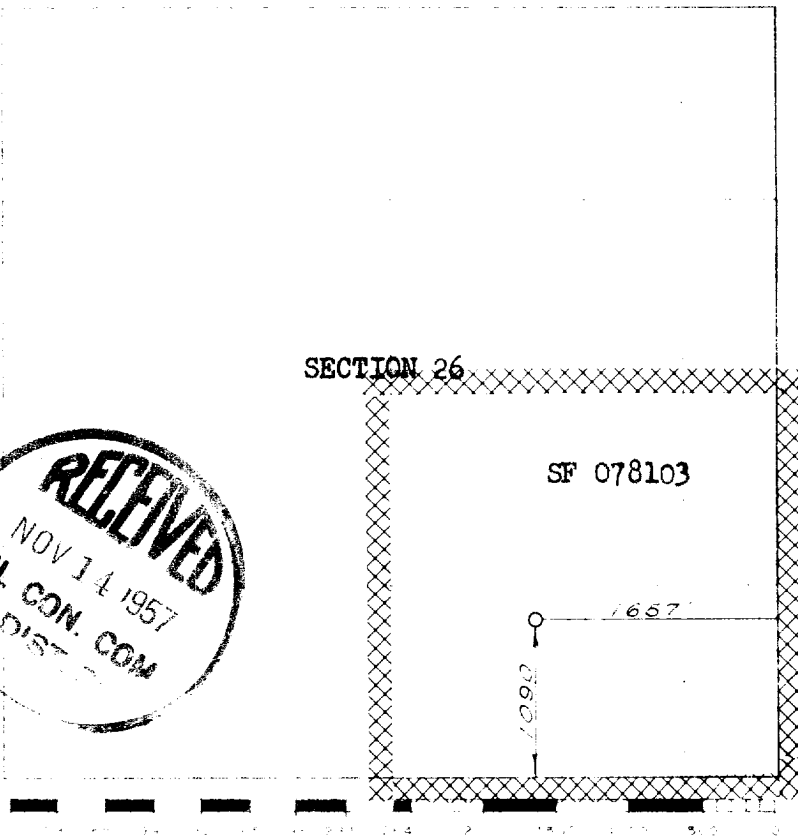

Box 997

Address

Farmington, New Mexico

SECTION 26

SF 078103



Scale: 1 inch = 1 mile

This is to certify that the above information was prepared from a study of actual surveys made by the Commission and that the same is true and correct to the best of my knowledge and belief.

Witness

Signature

OCTOBER 29, 1957

C. O. Walker

Registered Professional Engineer and/or Land Surveyor

Farmington, New Mexico