

**NEW MEXICO OIL CONSERVATION COMMISSION
WELL LOCATION AND ACREAGE DEDICATION PLAT**

Form C-102
Supersedes C-128
Effective 1-1-65

All distances must be from the outer boundaries of the Section.

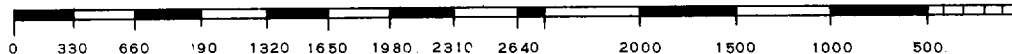
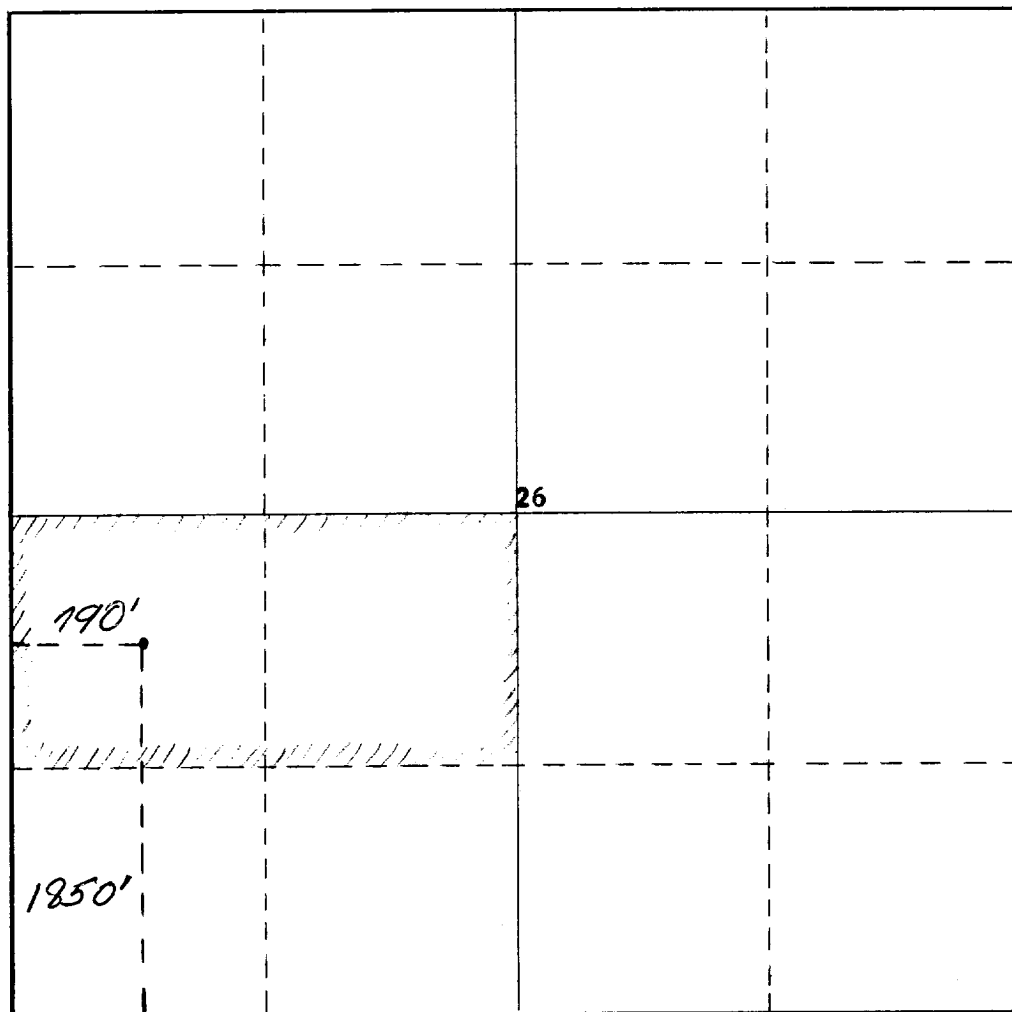

Operator Skelly Oil Company			Lease P. L. Davis		Well No. 2
Unit Letter L	Section 26	Township 26 North	Range 11 West	County San Juan	
Actual Footage Location of Well: <div style="display: flex; justify-content: space-between; align-items: center;"> 1850 feet from the South line and 790 feet from the West line </div>					
Ground Level Elev. 6315'	Producing Formation Gallup	Pool Gallegos Gallup		Dedicated Acreage: 80 Acres	

1. Outline the acreage dedicated to the subject well by colored pencil or hachure marks on the plat below.
2. If more than one lease is dedicated to the well, outline each and identify the ownership thereof (both as to working interest and royalty).
3. If more than one lease of different ownership is dedicated to the well, have the interests of all owners consolidated by communitization, unitization, force-pooling, etc?

☐ Yes ☐ No If answer is "yes," type of consolidation _____

If answer is "no," list the owners and tract descriptions which have actually been consolidated. (Use reverse side of this form if necessary.) _____

No allowable will be assigned to the well until all interests have been consolidated (by communitization, unitization, forced-pooling, or otherwise) or until a non-standard unit, eliminating such interests, has been approved by the Commission.



CERTIFICATION	
<i>I hereby certify that the information contained herein is true and complete to the best of my knowledge and belief.</i>	
Name _____	
Position District Production Manager	
Company Skelly Oil Company	
Date June 30, 1969	
<i>I hereby certify that the well location shown on this plat was plotted from field notes of actual surveys made by me or under my supervision, and that the same is true and correct to the best of my knowledge and belief.</i>	
Date Surveyed _____	
Registered Professional Engineer and/or Land Surveyor _____	
Certificate No. _____	