

NO. OF COPIES RECEIVED		
DISTRIBUTION		
SANTA FE		
FILE		
U.S.G.S.		
LAND OFFICE		
TRANSPORTER	OIL	
	GAS	
OPERATOR		
PRODUCTION OFFICE		

NEW MEXICO OIL CONSERVATION COMMISSION
REQUEST FOR ALLOWABLE
AND
AUTHORIZATION TO TRANSPORT OIL AND NATURAL GAS

Form C-104
Supersedes Old C-104 and C-110
Effective 1-1-65

Operator Texaco Inc., Operator for Texaco Producing Inc. (TPI)		
Address 4601 DTC Blvd., Denver, Colorado 80237		
Reason(s) for filing (Check proper box)		Other (Please explain)
New Well <input type="checkbox"/>	Change in Transporter of: Oil <input type="checkbox"/> Dry Gas <input type="checkbox"/>	Change of Operator from Getty Oil Company to Texaco Inc. (Operator for TPI)
Recompletion <input type="checkbox"/>	Casinghead Gas <input type="checkbox"/> Condensate <input type="checkbox"/>	
Change in Ownership <input type="checkbox"/>		

If change of ownership give name and address of previous owner _____

DESCRIPTION OF WELL AND LEASE

Lease Name P. L. Davis	Well No. 2	Pool Name including Formation <i>Shillings</i> Gallup	Kind of Lease State, Federal or Fee Federal	Lease No. 078937
Location Unit Letter <u>L</u> : <u>1850</u> Feet From The <u>South</u> Line and <u>790</u> Feet From The <u>West</u> Line of Section <u>26</u> Township <u>26N</u> Range <u>11W</u> , NMPM, <u>San Juan</u> County				

DESIGNATION OF TRANSPORTER OF OIL AND NATURAL GAS

Name of Authorized Transporter of Oil <input checked="" type="checkbox"/> or Condensate <input type="checkbox"/> Permian Corporation	Address (Give address to which approved copy of this form is to be sent) P.O. Box 1528, Denver, CO 80201	
Name of Authorized Transporter of Casinghead Gas <input checked="" type="checkbox"/> or Dry Gas <input type="checkbox"/> El Paso Natural Gas Co.	Address (Give address to which approved copy of this form is to be sent) P.O. Box 990, Farmington, NM 87499	
If well produces oil or liquids, give location of tanks.	Unit 26	Sec. 26N
	Twp. 11W	Page 11W
	Is gas actually connected? <input checked="" type="checkbox"/> When	

If this production is commingled with that from any other lease or pool, give commingling order number: _____

COMPLETION DATA

Designate Type of Completion - (X)	Oil Well	Gas Well	New Well	Workover	Deepen	Plug Back	Same Restv	Diff. Restv.
Date Spudded	Date Compl. Ready to Prod.		Total Depth			R.B.T.D.		
Elevations (DF, RKB, RT, CR, etc.)	Name of Producing Formation		Top Oil/Gas Pay			Tubing Depth		
Perforations						Depth Casing Shoe		

TUBING, CASING, AND CEMENTING RECORD

HOLE SIZE	CASING & TUBING SIZE	DEPTH SET	SACKS CEMENT

TEST DATA AND REQUEST FOR ALLOWABLE OIL WELL

(Test must be after recovery of total volume of load oil and must be equal to or exceed top allowable for this depth or be for full 24 hours)


Date First New Oil Run To Tanks	Date of Test	Producing Method (Flow, pump, gas lift, etc.)	
Length of Test	Tubing Pressure	Casing Pressure	Choke Size
Actual Prod. During Test	Oil-Bbls.	Water-Bbls.	Gas-MCF

GAS WELL

Actual Prod. Test-MCF/D	Length of Test	Bbls. Condensate/MMCF	Gravity of Condensate
Testing Method (prior, back pr.)	Tubing Pressure (Shut-in)	Casing Pressure (Shut-in)	Choke Size



CERTIFICATE OF COMPLIANCE

I hereby certify that the rules and regulations of the Oil Conservation Commission have been complied with and that the information given above is true and complete to the best of my knowledge and belief.


(Signature)
District Manager / Farmington
(Title)

March 8, 1985
(Date)

OIL CONSERVATION COMMISSION

APPROVED  1985
BY 
TITLE SUPERVISOR DISTRICT # 3

This form is to be filed in compliance with RULE 1104.

If this is a request for allowable for a newly drilled or deepened well, this form must be accompanied by a tabulation of the deviation tests taken on the well in accordance with RULE 111.

All sections of this form must be filled out completely for allowable on new and recompleted wells.

Fill out only Sections I, II, III, and VI for changes of owner, well name or number, or transporter or other such change of condition.

Separate Forms C-104 must be filed for each pool in multiply completed wells.