

(SUBMIT IN TRIPLICATE)

UNITED STATES  
DEPARTMENT OF THE INTERIOR  
GEOLOGICAL SURVEY

Budget Bureau 42-R358.3.  
Approval expires 12-31-55.

Land Office Santa Fe

Lease No. 67112

Unit Section 27  
T-25-S, R-3-E, S. 1/4  
San Juan County, New Mexico

SUNDRY NOTICES AND REPORTS ON WELLS

NOTICE OF INTENTION TO DRILL.....	<input checked="" type="checkbox"/>	SUBSEQUENT REPORT OF WATER SHUT-OFF.....
NOTICE OF INTENTION TO CHANGE PLANS.....		SUBSEQUENT REPORT OF SHOOTING OR ACIDIZING.....
NOTICE OF INTENTION TO TEST WATER SHUT-OFF.....		SUBSEQUENT REPORT OF ALTERING CASING.....
NOTICE OF INTENTION TO RE-DRILL OR REPAIR WELL.....		SUBSEQUENT REPORT OF RE-DRILLING OR REPAIR.....
NOTICE OF INTENTION TO SHOOT OR ACIDIZE.....		SUBSEQUENT REPORT OF ABANDONMENT.....
NOTICE OF INTENTION TO PULL OR ALTER CASING.....		SUPPLEMENTARY WELL HISTORY.....
NOTICE OF INTENTION TO ABANDON WELL.....		

(INDICATE ABOVE BY CHECK MARK NATURE OF REPORT, NOTICE, OR OTHER DATA)

September 12, 1951

Well No. 4 Hedges is located 1770 ft. from N line and 1770 ft. from E line of sec. 27

S. 1/4 Sec. 27 T-25-S, R-3-E S. 1/4  
(1/4 Sec. and Sec. No.) (Twp.) (Range) (Mendian)

Wildcat San Juan County New Mexico  
(Field) (County or Subdivision) (State or Territory)

The elevation of the derrick floor above sea level is \_\_\_\_\_ ft. To be furnished

DETAILS OF WORK

(State names of and expected depths to objective sands; show sizes, weights, and lengths of proposed casings; indicate mudding jobs, cementing points, and all other important proposed work)

Objective sand is the Pictured Cliffs expected at about 2100'

Casing program: 90' 3-5/8" cemented to surface  
2100' 5-1/2" cemented with 100 sacks

Rotary tools will be used to T. D. Cable tools to be used in sand-oil treating and cleaning out.


I understand that this plan of work must receive approval in writing by the Geological Survey before operations may be commenced.

Company SOUTHERN UNION GAS COMPANY

Address 1001 Post Building

El Paso, Texas

By A. M. Niederhiser  
Title Manager Exploration Dept.



COMPANY Southern Union Gas Company

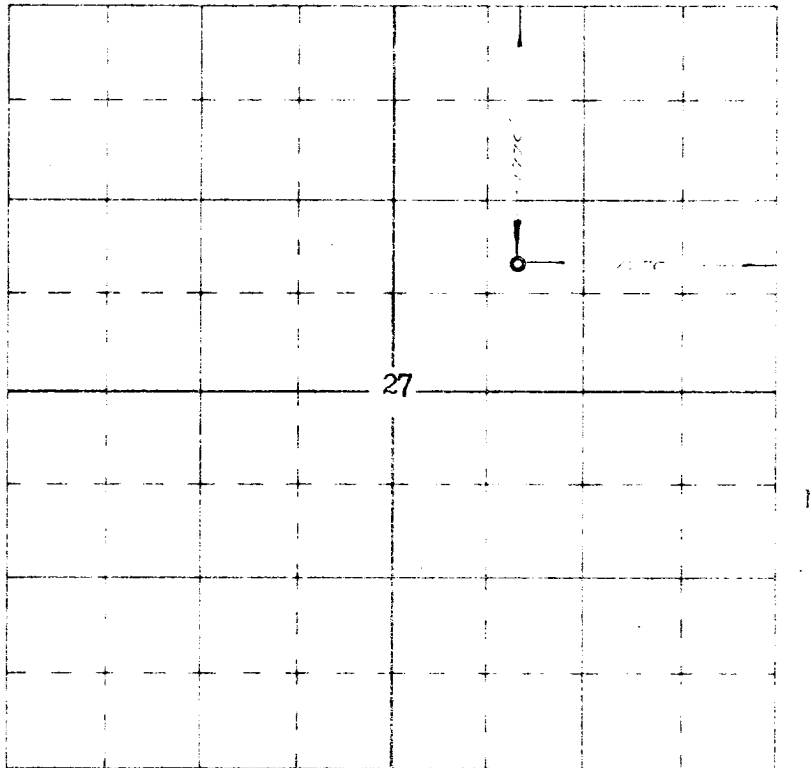
Well Name & No. Hodges Lease No. 4

Location 1770' from the North line and 1770' from the East line.

Being in the NE<sup>1</sup>

Sec. 27, T 26N., R 8W., N.M.P.M., San Juan County, New Mexico.


Ground Elevation



Scale -- 4 inches equals 1 mile

Surveyed November 16, 1954

This is to certify that the above plat was prepared from field notes of actual surveys made by me or under my supervision and that the same are true and correct to the best of my knowledge and belief.



Ernest V. Echohawk  
Registered Professional  
Engineer and Land Surveyor.  
Ernest V. Echohawk  
N. Mex. Reg. No. 1545