

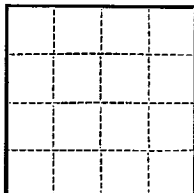
(SUBMIT IN TRIPLICATE)

Indian Agency Window Rock

UNITED STATES
DEPARTMENT OF THE INTERIOR
GEOLOGICAL SURVEY

Allottee 011376

Lease No. 14-20-603-776



SUNDRY NOTICES AND REPORTS ON WELLS

NOTICE OF INTENTION TO DRILL.....	SUBSEQUENT REPORT OF WATER SHUT-OFF.....	
NOTICE OF INTENTION TO CHANGE PLANS.....	SUBSEQUENT REPORT OF SHOOTING OR ACIDIZING.....	
NOTICE OF INTENTION TO TEST WATER SHUT-OFF.....	SUBSEQUENT REPORT OF ALTERING CASING.....	
NOTICE OF INTENTION TO REDRILL OR REPAIR WELL.....	SUBSEQUENT REPORT OF REDRILLING OR REPAIR.....	
NOTICE OF INTENTION TO SHOOT OR ACIDIZE.....	SUBSEQUENT REPORT OF ABANDONMENT.....	
NOTICE OF INTENTION TO PULL OR ALTER CASING.....	SUPPLEMENTARY WELL HISTORY.....	X
NOTICE OF INTENTION TO ABANDON WELL.....		

(INDICATE ABOVE BY CHECK MARK NATURE OF REPORT, NOTICE, OR OTHER DATA)

January 23, 19 57


Near-Di-Dee-Wood
Well No. 1 is located 1430 ft. from N line and 1650 ft. from W line of sec. 30
NW Section 30 26N 3W 100M
(1/4 Sec. and Sec. No.) (Twp.) (Range) (Meridian)
Ballard P.C. San Juan New Mexico
(Field) (County or Subdivision) (State or Territory)

The elevation of the derrick floor above sea level is 6272 ft.

DETAILS OF WORK

(State names of and expected depths to objective sands; show sizes, weights, and lengths of proposed casings; indicate mudding jobs, cementing points, and all other important proposed work)

This well was originally drilled by Benson-Moutin as the Near-Di-Dee-Wood #1. El Paso Natural Gas has purchased this well with name changed to the El Paso Natural Gas Near-Di-Dee-Wood #1. El Paso Natural Gas will be the operator.



I understand that this plan of work must receive approval in writing by the Geological Survey before operations may be commenced.

Company El Paso Natural Gas Company


Address Box 997

Farmington, New Mexico

By [Signature]

Petroleum Engineer

Title



W. W. W. W.