

(SUBMIT IN TRIPLICATE)

UNITED STATES
DEPARTMENT OF THE INTERIOR
GEOLOGICAL SURVEY

Land Office Santa Fe
Lease No. 078932
Unit Poster

SUNDRY NOTICES AND REPORTS ON WELLS

NOTICE OF INTENTION TO DRILL.....	<input checked="" type="checkbox"/>	SUBSEQUENT REPORT OF WATER SHUT-OFF.....
NOTICE OF INTENTION TO CHANGE PLANS.....		SUBSEQUENT REPORT OF SHOOTING OR ACIDIZING.....
NOTICE OF INTENTION TO TEST WATER SHUT-OFF.....		SUBSEQUENT REPORT OF ALTERING CASING.....
NOTICE OF INTENTION TO RE-DRILL OR REPAIR WELL.....		SUBSEQUENT REPORT OF RE-DRILLING OR REPAIR.....
NOTICE OF INTENTION TO SHOOT OR ACIDIZE.....		SUBSEQUENT REPORT OF ABANDONMENT.....
NOTICE OF INTENTION TO PULL OR ALTER CASING.....		SUPPLEMENTARY WELL HISTORY.....
NOTICE OF INTENTION TO ABANDON WELL.....		

(INDICATE ABOVE BY CHECK MARK NATURE OF REPORT, NOTICE, OR OTHER DATA)

January 18th, 19 57

Well No. 3 is located 660 ft. from N line and 1980 ft. from E line of sec. 23

SE 1/4 SW 1/4 Sec. 23 26N 13W N.M.P.M.
(1/4 Sec. and Sec. No.) (Twp.) (Range) (Meridian)

Wildcat San Juan New Mexico
(Field) (County or Subdivision) (State or Territory)

The elevation of the derrick floor above sea level is 6075 ft.

DETAILS OF WORK


(State names of and expected depths to objective sands; show sizes, weights, and lengths of proposed casings; indicate mudding jobs, cementing points, and all other important proposed work)

Tocito Gallup Sand test. Estimated total depth 5000'.

Surface Casing: 150' of 8-5/8" OD 24# J-55 cemented with 100 sacks, circulated to surface.

Production " : Approximately 5000' of 5-1/2" OD 15.5# J-55 cemented with 200 sacks.

If commercial production is indicated, it is proposed to perforate 5-1/2" casing and sandfrac.



I understand that this plan of work must receive approval in writing by the Geological Survey before operations may be commenced


Company BEKSON-MONTIN-GREER DRILLING CORP.

Address 405 1/2 West Broadway

Farmington, New Mexico

By [Signature]

Title Vice-President



NEW MEXICO
OIL CONSERVATION COMMISSION

Form C-128

Well Location and/or Gas Proration Plat

Date 1-18-57

Operator BENSON - MONTIN - GREER DRILLING CORP. Lease FOSTER

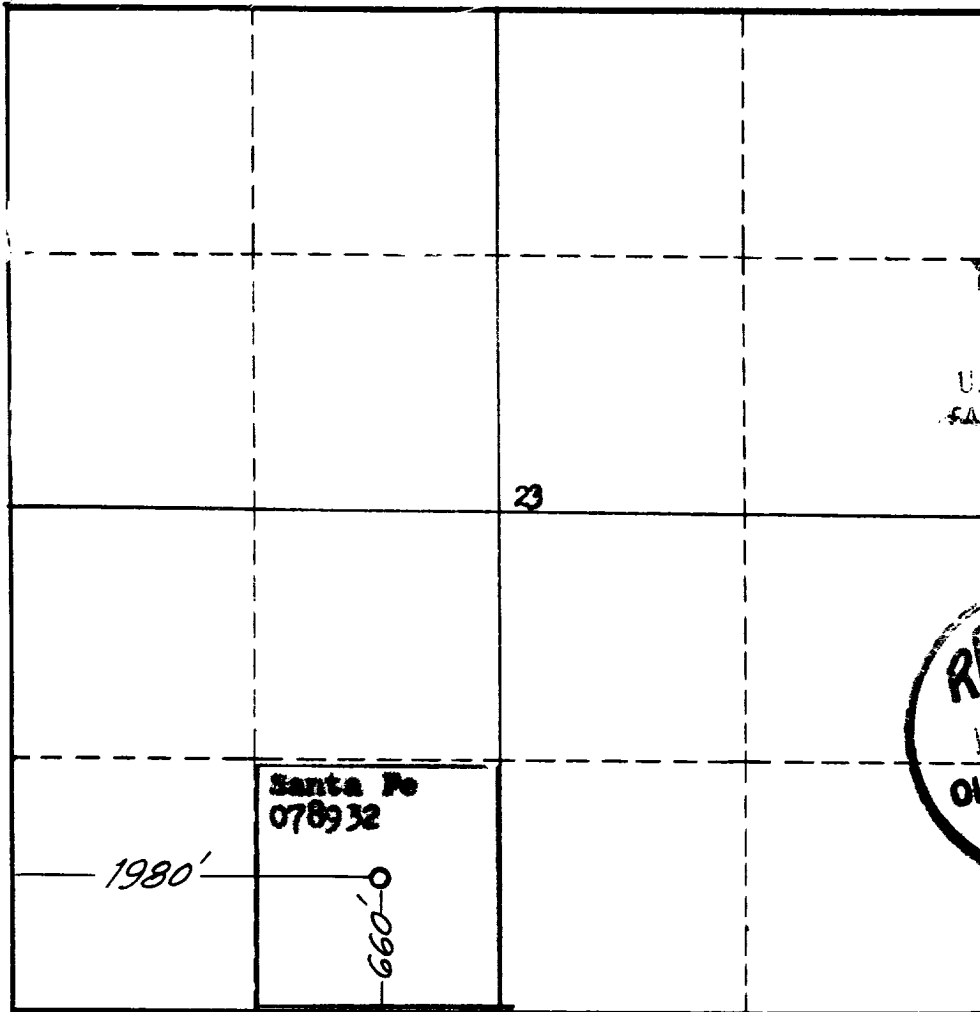
Well No. 3 Section 23 Township 26 NORTH Range 13 WEST, NMPM

Located 660 Feet From the SOUTH Line, 1980 Feet From the WEST Line,

SAN JUAN County, New Mexico. G. L. Elevation 6067.0 UNGRADED.

Name of Producing Formation Tecito Gallup Pool Wildcat Dedicated Acreage 40

(Note: All distances must be from outer boundaries of Section)



RECEIVED

JAN 22 1957

U.S. GEOLOGICAL SURVEY
SARASOTA, NEW MEXICO



NOTE

This section of
form is to be
used for gas
wells only.



SCALE: 1"=1000'

1. Is this Well a Dual Comp.? Yes No X
2. If the answer to Question 1 is yes, are there any other dually completed wells within the dedicated acreage? Yes No

Name Albert R. Greer

Position Vice-President

Representing Benson-Montin-Greer Drlg. Corp.

Address 405 1/2 West Broadway

Sarasota, New Mexico

This is to certify that the above plat was prepared from field notes of actual surveys made by me or under my supervision and that the same are true and correct to the best of my knowledge and belief.

Date Surveyed 5 JANUARY 1957

James P. Leese

Registered Professional Engineer and/or

Land Surveyor James P. Leese

N. Mex. Reg. No. 1463