



COPY TO O.G.C.

IN REPLY REFER TO: ✓

UNITED STATES
DEPARTMENT OF THE INTERIOR
GEOLOGICAL SURVEY
P. O. Box 965
Farmington, New Mexico

March 8, 1956

Southern Union Gas Company
1001 Burt Building
Dallas, Texas

Re: Santa Fe 078431

Gentlemen:

Receipt is acknowledged of your "Notice of Intention to Drill" dated March 2, 1956 covering your well No. 7 Hickson in NE¹ SE¹ sec. 22, T. 26 N., R. 8 W., N. M. P. M., San Juan County, New Mexico, Ballard Pictured Cliffs pool.

Your proposed work is hereby approved subject to compliance with the provisions of the "Oil and Gas Operating Regulations" revised May 25, 1942, a copy of which will be sent to you on request, and subject to the following conditions:

1. Drilling operations so authorized are subject to the attached sheet for general conditions of approval.
2. Furnish copies of all logs.

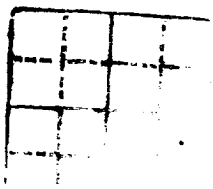
Very truly yours,

(Orig. Sgd.) P. T. McGRATH

P. T. McGrath
District Engineer

PTMcGrath:sas

3/12/56



IN REPLY REFER TO:

UNITED STATES
DEPARTMENT OF THE INTERIOR
GEOLOGICAL SURVEY



Washington, D. C.

June 10, 1908

Mr. J. B. ...
[Illegible text]

Dear Sir:

Very truly yours,

[Several paragraphs of illegible text]


[Illegible text]


[Illegible text]

[Illegible text]



[Illegible text]





(SUBMIT IN TRIPLICATE)
UNITED STATES
DEPARTMENT OF THE INTERIOR
GEOLOGICAL SURVEY

Land Office Santa Fe
Lease No. SP 076431
Unit Section 22, T-26N,
R-2W, N.M.P.M., San Juan
County, New Mexico

SUNDRY NOTICES AND REPORTS ON WELLS

| | | | |
|--|-------------------------------------|--|--|
| NOTICE OF INTENTION TO DRILL | <input checked="" type="checkbox"/> | SUBSEQUENT REPORT OF WATER SHUT-OFF | |
| NOTICE OF INTENTION TO CHANGE PLANS | | SUBSEQUENT REPORT OF SHOOTING OR ACIDIZING | |
| NOTICE OF INTENTION TO TEST WATER SHUT-OFF | | SUBSEQUENT REPORT OF ALTERING CASING | |
| NOTICE OF INTENTION TO RE-DRILL OR REPAIR WELL | | SUBSEQUENT REPORT OF RE-DRILLING OR REPAIR | |
| NOTICE OF INTENTION TO SHOOT OR ACIDIZE | | SUBSEQUENT REPORT OF ABANDONMENT | |
| NOTICE OF INTENTION TO PULL OR ALTER CASING | | SUPPLEMENTARY WELL HISTORY | |
| NOTICE OF INTENTION TO ABANDON WELL | | | |

(INDICATE ABOVE BY CHECK MARK NATURE OF REPORT, NOTICE, OR OTHER DATA)

March 2, 1956

Well No. 7 Wichita 1600 ft. from S line and 1045 ft. from E line of sec. 22
Section 22 26-N 8-W N.M.P.M.
(Sec. and Sec. No.) (Twp.) (Range) (Meridian)
Ballard Pictured Cliffs San Juan New Mexico
(Field) (County or Subdivision) (State or Territory)

The elevation of the derrick floor above sea level is ft. To be determined

DETAILS OF WORK

(State names of and expected depths to objective sands; show sizes, weights, and lengths of proposed casings; indicate mudding jobs, cementing points, and all other important proposed work)

The objective sand is the Pictured Cliffs formation anticipated at approximately 2175'.

Proposed Casing Program: 100' 9-5/8" J-55 Cemented to surface.
2175' 3-1/2" J-55 Cemented with 150 sacks.

Rotary Tools will be employed from surface to top of Pictured Cliffs.
Cable Tools will be employed from top of pay to an estimated TD of 2250'.

The well will be sand fraced in an effort to stimulate production.


I understand that this plan of work must receive approval in writing by the Geological Survey before operations may be commenced.

Company Southern Union Gas Company

Address 1002 Bart Building

Ballas, Texas

By A. M. Wiesner
Title Manager, Exploration Dept.



NEW MEXICO
OIL CONSERVATION COMMISSION

Form C-128

Well Location and/or Gas Proration Plat

Date MARCH 3, 1956

Operator SOUTHERN UNION GAS COMPANY Lease NICKSON

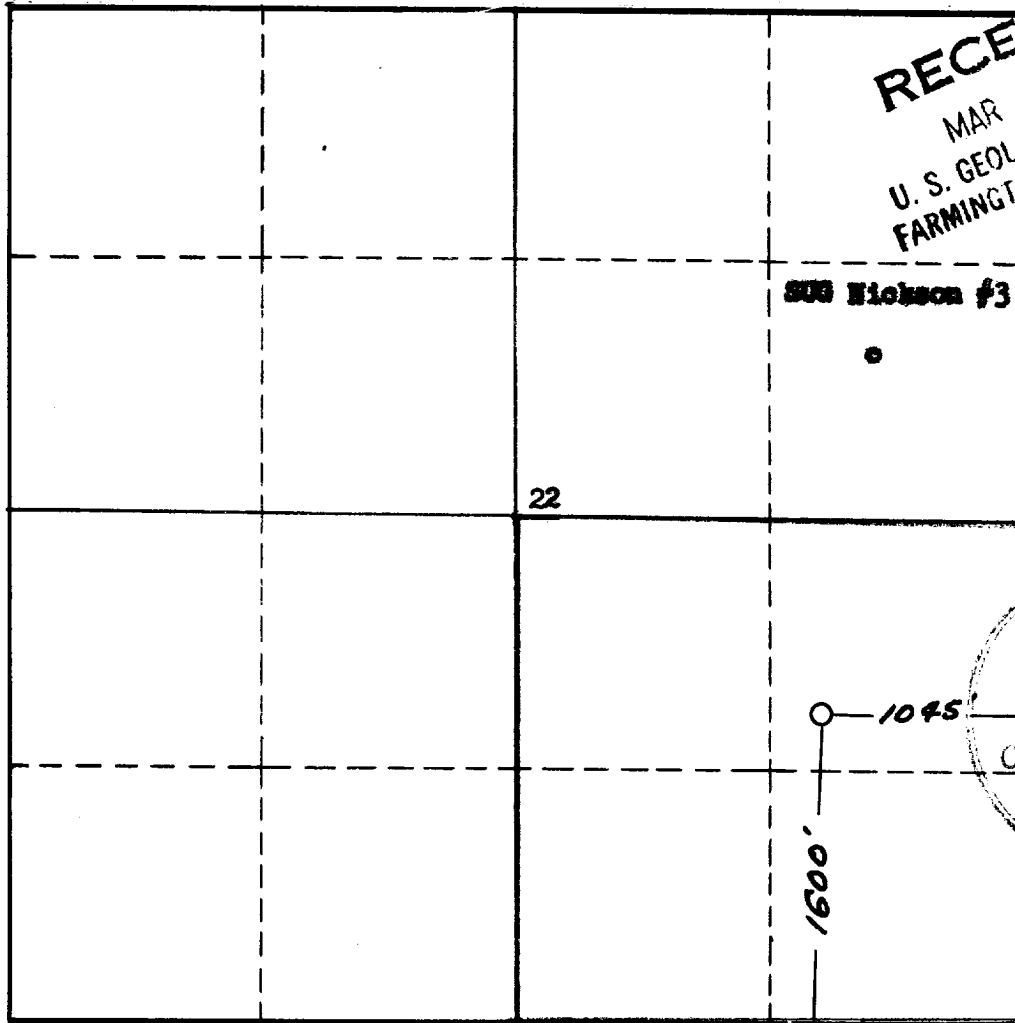
Well No. 7 Section 22 Township 26 NORTH Range 8 WEST, NMPM

Located 1600 Feet From the SOUTH Line, 1045 Feet From the EAST Line,

SAN JUAN County, New Mexico. G. L. Elevation _____

Name of Producing Formation PICTURED CLIFFS Pool BALLARD Dedicated Acreage 160

(Note: All distances must be from outer boundaries of Section)



SCALE: 1"=1000'

1. Is this Well a Dual Comp. ? Yes ___ No X.
2. If the answer to Question 1 is yes, are there any other dually completed wells within the dedicated acreage? Yes ___ No X.

Name A.M. Wiederkehr
Position Manager, Exploration Dept.
Representing Southern Union Gas Company
Address 1001 Bart Bldg., Dallas, Texas

This is to certify that the above plat was prepared from field notes of actual surveys made by me or under my supervision and that the same are true and correct to the best of my knowledge and belief.

Date Surveyed February 26, 1956
James P. Leese
Registered Professional Engineer and/or
Land Surveyor JAMES P. LEESE
N. Mex. Reg. No. 1463