

District I
1625 N. French Dr., Hobbs, NM 88240

District II
811 South First, Artesia, NM 88210

District III
1000 Rio Brazos Rd., Aztec, NM 87410

District IV
1220 S. St. Francis Dr., Santa Fe, NM 87505

State of New Mexico
Energy, Minerals & Natural Resources Department

OIL CONSERVATION DIVISION
1220 South St. Francis Dr.
Santa Fe, NM 87505

Form C-102
Revised August 15, 2000

Submit to Appropriate District Office
State Lease - 4 Copies
Fee Lease - 3 Copies

☐ AMENDED REPORT

WELL LOCATION AND ACREAGE DEDICATION PLAT

¹ API Number 30-045-05740	² Pool Code 26980	³ Pool Name Gallegos Gallup
⁴ Property Code	⁵ Property Name Berger	⁶ Well Number 3
⁷ OGRID No. 167067	⁸ Operator Name XTO Energy	⁹ Elevation 6,256' GR

¹⁰ Surface Location



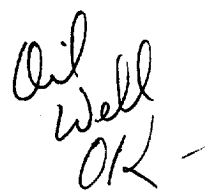

UL or lot no. I	Section 22	Township 26N	Range 11W	Lot Idn	Feet from the 1,650'	North/South line South	Feet from the 990'	East/West line East	County San Juan
---------------------------	----------------------	------------------------	---------------------	---------	--------------------------------	----------------------------------	------------------------------	-------------------------------	---------------------------

¹¹ Bottom Hole Location If Different From Surface

UL or lot no.	Section	Township	Range	Lot Idn	Feet from the	North/South line	Feet from the	East/West line	County
---------------	---------	----------	-------	---------	---------------	------------------	---------------	----------------	--------

¹² Dedicated Acres 80	¹³ Joint or Infill	¹⁴ Consolidation Code	¹⁵ Order No.
--	-------------------------------	----------------------------------	-------------------------

NO ALLOWABLE WILL BE ASSIGNED TO THIS COMPLETION UNTIL ALL INTERESTS HAVE BEEN CONSOLIDATED OR A
NON-STANDARD UNIT HAS BEEN APPROVED BY THE DIVISION

¹⁶		¹⁷ OPERATOR CERTIFICATION <i>I hereby certify that the information contained herein is true and complete to the best of my knowledge and belief.</i>  Signature
		Loren W. Fothergill Printed Name
		Production Engineer Title
		June 11, 2001 Date
		¹⁸ SURVEYOR CERTIFICATION <i>I hereby certify that the well location shown on this plat is the well location shown on this notes of actual surveys supervision, and that the to the best of my belief.</i>
		Professional Surveyor: Ken H. Kinnly
		1650'
		803 Certificate Number