

OIL CONSERVATION COMMISSION
1000 Rio Brazos Rd.
Aztec, New Mexico

OIL CONSERVATION COMMISSION
BOX 871
SANTA FE, NEW MEXICO

DATE 12-12-60
RE: Proposed NSP _____
Proposed NSL _____
Proposed NFO _____
Proposed DC ✓

Gentlemen:

I have examined the application dated _____
for the Consolidated Oil Inc. Consolidated Lease Box 871 Santa Fe, N.M.
Operator Lease and Well No. S-T-R

and my recommendations are as follows:

Approved

Yours very truly,

Emmett C. Smith
OIL CONSERVATION COMMISSION

NEW MEXICO OIL CONSERVATION COMMISSION

SANTA FE, NEW MEXICO

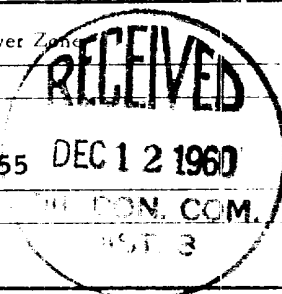
7-3-58

APPLICATION FOR DUAL COMPLETION

Field Name Basin-Dakota and Ballard Pictured Cliffs		County San Juan	Date December 1, 1960
Operator CONSOLIDATED OIL & GAS, INC.		Lease CONSOLIDATED-HALE	Well No. 1-24
Location of Well B	Unit B	Section 24	Township 26N
		Range 8W	

1. Has the New Mexico Oil Conservation Commission heretofore authorized the dual completion of a well in these same pools or in the same zones within one mile of the subject well? YES _____ NO X
2. If answer is yes, identify one such instance: Order No. _____; Operator, Lease, and Well No.:

3. The following facts are submitted:	Upper Zone	Lower Zone
a. Name of reservoir	Pictured Cliffs	Dakota
b. Top and Bottom of Pay Section (Perforations)	2700 - 2724	6994 - 7155
c. Type of production (Oil or Gas)	Gas	Gas
d. Method of Production (Flowing or Artificial Lift)	Flow	Flow



4. The following are attached. (Please mark YES or NO)

- X a. Diagrammatic Sketch of the Dual Completion, showing all casing strings, including size and setting, top of cement, perforated intervals, tubing strings, including diameters and setting depth, location and type of packers and side door chokes, and such other information as may be pertinent.
- X b. Plat showing the location of all wells on applicant's lease, all offset wells on offset leases, and the names and addresses of operators of all leases offsetting applicant's lease.
- X c. Waivers consenting to such dual completion from each offset operator, or in lieu thereof, evidence that said offset operators have been furnished copies of the application.*
- X d. Electrical log of the well or other acceptable log with tops and bottoms of producing zones and intervals of perforation indicated thereon. (If such log is not available at the time application is filed, it shall be submitted as provided by Rule 112-A.)

5. List all offset operators to the lease on which this well is located together with their correct mailing address.

Southern Union Gas Company - 1507 Pacific Avenue, Dallas 1, Texas

El Paso Natural Gas Company - P.O. Box 990 - Farmington, New Mexico

Kay Kimball Oil Properties - P.O. Box 1540 - Fort Worth, Texas

T. Jack Foster & Sons - P.O. Box 3656 - Oklahoma City 6, Oklahoma

Pubco Petroleum Corporation - 108 West Chuska - Aztec, New Mexico

Stekoll Petroleum Corporation - Dallas, Texas - 2929 Republic National Bank Building

6. Were all operators listed in Item 5 above notified and furnished a copy of this application? YES X NO ____ . If answer is yes, give date of such notification **December 9, 1960**

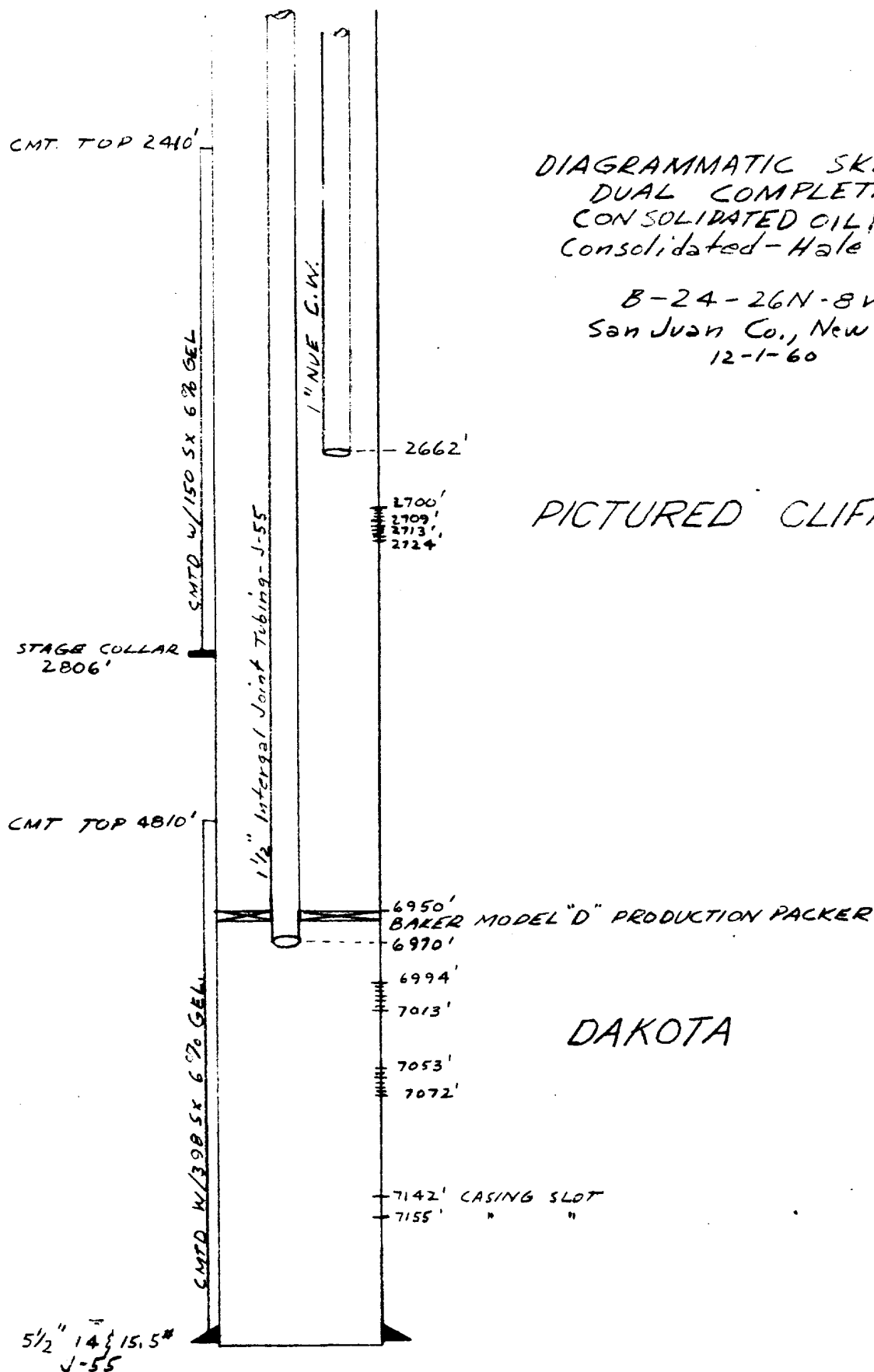
CERTIFICATE: I, the undersigned, state that I am the **Production Manager** of the **Consolidated Oil & Gas, Inc.** (company), and that I am authorized by said company to make this report; and that this report was prepared under my supervision and direction and that the facts stated therein are true, correct and complete to the best of my knowledge.

[Signature]
Signature

- * Should waivers from all offset operators not accompany an application for administrative approval, the New Mexico Oil Conservation Commission will hold the application for a period of twenty (20) days from date of receipt by the Commission's Santa Fe office. If, after said twenty-day period, no protest nor request for hearing is received by the Santa Fe office, the application will then be processed.
- NOTE: If the proposed dual completion will result in an unorthodox well location and/or a non-standard proration unit in either or both of the producing zones, then separate application for approval of the same should be filed simultaneously with this application.

B-24-26N-8W
San Juan Co., New Mexico
12-1-60

DAKOTA



Plat to Accompany Application for Dual Completion






CONSOLIDATED OIL & GAS, INC.

CONSOLIDATED-HALE NO. 1-24

B - 24 - 26N - 8W

San Juan County, New Mexico

12/1/60

	EL PASO		
14	13	18	?
23	SO. UNION  P.C. 2  P.C. 1 Foster	CONSOLIDATED  24 Con-Hale	STEKOLL & KAY KIMBAL 19
26	 P.C. T. JACK FOSTER	 P.C. 25	PUBCO 30

Southern Union Gas Company - 1507 Pacific Avenue - Dallas 1, Texas

El Paso Natural Gas Company - P.O. Box 990 - Farmington, New Mexico

Kay Kimball Oil Properties - P.O. Box 1540 - Fort Worth, Texas

T. Jack Foster & Sons - P.O. Box 3656 - Oklahoma City 6, Oklahoma

Pubco Petroleum Corporation - 108 West Chuska - Aztec, New Mexico

Stekoll Petroleum Corporation - 2929 Republic National Bank Building - Dallas, Texas

Consolidated

THE APPLICATION OF CONSOLIDATED OIL & GAS, INC. FOR PERMISSION TO EFFECT DUAL COMPLETION OF ITS CONSOLIDATED-HALE WELL NO. 1-24, LOCATED IN THE NW/4 NE/4 OF SECTION 24, TOWNSHIP 26 NORTH, RANGE 8 WEST, NMPM, SAN JUAN COUNTY, NEW MEXICO, IN SUCH A MANNER AS TO PERMIT THE PRODUCTION OF GAS FROM THE PICTURED CLIFFS FORMATION ADJACENT TO THE BALLARD-PICTURED CLIFFS POOL AND THE PRODUCTION OF GAS FROM THE BASIN-DAKOTA POOL.

Order No. DC-1032

**ADMINISTRATIVE ORDER
OF THE OIL CONSERVATION COMMISSION**

Under the provisions of Rule 112-A(c) Consolidated Oil & Gas, Inc. made application to the New Mexico Oil Conservation Commission on December 12, 1960 for permission to dually complete its Consolidated-Hale Well No. 1-24, located in the NW/4 NE/4 of Section 24, Township 26 North, Range 8 West, NMPM, San Juan County, New Mexico, in such a manner as to permit the production of gas from the Pictured Cliffs formation adjacent to the Ballard-Pictured Cliffs Pool and the production of gas from the Basin-Dakota Pool.

NOW, on this 3rd day of January, 1961, the Secretary-Director finds:

- (1) That application has been duly filed under the provisions of Subsection 'c' of Rule 112-A of the Commission's Rules and Regulations;
- (2) That satisfactory information has been provided that all operators of offset acreage have been duly notified; and
- (3) That no objections have been received within the waiting period as prescribed by said rule.
- (4) That the proposed dual completion will not cause waste nor impair correlative rights.
- (5) That the mechanics of the proposed dual completion are feasible and consonant with good conservation practices.

IT IS THEREFORE ORDERED:

That the applicant herein, Consolidated Oil & Gas, Inc., be and the same is hereby authorized to dually complete its Consolidated-Hale Well No. 1-24, located in the NW/4 NE/4 of Section 24, Township 26 North, Range 8 West, NMPM, San Juan County, New Mexico, in such a manner as to permit the production of gas from the Pictured Cliffs formation adjacent to the Ballard-Pictured Cliffs Pool and the production of gas from the Basin-Dakota Pool, through parallel strings of tubing.

PROVIDED HOWEVER, That applicant shall complete, operate, and produce said well in accordance with the provisions of Section V, Rule 112-A.

PROVIDED FURTHER, That applicant shall take packer-leakage tests upon completion and annually thereafter during the Annual Deliverability Test Period for the Basin-Dakota Pool.

THE APPLICATION OF CONSOLIDATED OIL & GAS, INC. FOR PERMISSION TO EFFECT DUAL COMPLETION OF ITS CONSOLIDATED-HALE WELL NO. 1-24, LOCATED IN THE NW 1/4 NE 1/4 OF SECTION 24, TOWNSHIP 24 NORTH, RANGE 8 WEST, NPM, SAN JUAN COUNTY, NEW MEXICO, IN SUCH A MANNER AS TO PERMIT THE PRODUCTION OF GAS FROM THE PICTURED CLIFFS FORMATION ADJACENT TO THE BALLARD-PICTURED CLIFFS POOL AND THE PRODUCTION OF GAS FROM THE BASIN-DAKOTA POOL.

ADMINISTRATIVE ORDER
OF THE OIL CONSERVATION COMMISSION

Under the provisions of Rule 113-A(c) Consolidated Oil & Gas, Inc. made application to the New Mexico Oil Conservation Commission on December 12, 1960 for permission to dual complete its Consolidated-Hale Well No. 1-24, located in the NW 1/4 NE 1/4 of Section 24, Township 24 North, Range 8 West, NPM, San Juan County, New Mexico, in such a manner as to permit the production of gas from the pictured cliffs formation adjacent to the Ballard-Dakota Pool and the production of gas from the Basin-Dakota Pool.

NOW, on this 3rd day of January, 1961, the Secretary-Director finds:

- (1) That application has been duly filed under the provisions of subsection 'c' of Rule 113-A of the Commission's Rules and Regulations;
- (2) That satisfactory information has been provided that all operators of offset acreage have been duly notified;
- (3) That no objections have been received within the waiting period as prescribed by said rule.
- (4) That the proposed dual completion will not cause waste nor impair correlative rights.
- (5) That the mechanics of the proposed dual completion are feasible and consonant with good conservation practices.

IT IS THEREFORE ORDERED:

That the applicant herein, Consolidated Oil & Gas, Inc. be and the same is hereby authorized to dual complete its Consolidated-Hale Well No. 1-24, located in the NW 1/4 NE 1/4 of Section 24, Township 24 North, Range 8 West, NPM, San Juan County, New Mexico, in such a manner as to permit the production of gas from the pictured cliffs formation adjacent to the Ballard-Dakota Pool and the production of gas from the Basin-Dakota Pool, through parallel strings of tubing.

PROVIDED HOWEVER, that applicant shall complete, operate, and produce said well in accordance with the provisions of Section V, Rule 113-A.

PROVIDED FURTHER, that applicant shall take packer-leakage tests upon completion and annually thereafter during the Annual Deliverability Test period for the Basin-Dakota Pool.

-2-

Order No. DC-1032

IT IS FURTHER ORDERED:

That jurisdiction of this cause is hereby retained by the Commission for such further order or orders as may seem necessary or convenient for the prevention of waste and/or protection of correlative rights; upon failure of applicant to comply with any requirement of this order, the Commission may terminate the authority hereby granted and require the applicant or its successors and assigns to limit its activities to regular single-zone production in the interests of conservation.

DONE at Santa Fe, New Mexico, on the day and year hereinabove designated.

STATE OF NEW MEXICO
OIL CONSERVATION COMMISSION

A. L. PORTER, Jr.,
Secretary-Director

S E A L

IT IS FURTHER ORDERED:

That jurisdiction of this cause is hereby retained by the Commission for such further order or orders as may seem necessary or convenient for the prevention of waste and/or protection of correlative rights; upon failure of applicant to comply with any requirement of this order, the Commission may terminate the authority hereby granted and require the applicant or its successors and assigns to limit its activities to regular single-zone production in the interests of conservation.

DOWN at Santa Fe, New Mexico, on the day and year hereinabove designated.

STATE OF NEW MEXICO
OIL CONSERVATION COMMISSION

A. M. FORTER, Jr.,
Secretary-Director

S E A L