

(SUBMIT IN TRIPLICATE)

UNITED STATES
DEPARTMENT OF THE INTERIOR
GEOLOGICAL SURVEY

Land Office New Mexico
Lease No. 03493
Unit Barreno Unit

SUNDRY NOTICES AND REPORTS ON WELLS

RECEIVED

NOTICE OF INTENTION TO DRILL		SUBSEQUENT REPORT OF WATER SHUT-OFF	
NOTICE OF INTENTION TO CHANGE PLANS	<input checked="" type="checkbox"/>	SUBSEQUENT REPORT OF SHOOTING OR ACIDIZING	<u>Aug 7 1959</u>
NOTICE OF INTENTION TO TEST WATER SHUT-OFF		SUBSEQUENT REPORT OF ALTERING CASING	
NOTICE OF INTENTION TO RE-DRILL OR REPAIR WELL		SUBSEQUENT REPORT OF RE-DRILLING OR REPAIRING	<u>GEOLOGICAL SURVEY</u>
NOTICE OF INTENTION TO SHOOT OR ACIDIZE		SUBSEQUENT REPORT OF ABANDONMENT	<u>FARMINGTON NEW MEXICO</u>
NOTICE OF INTENTION TO PULL OR ALTER CASING		SUPPLEMENTARY WELL HISTORY	
NOTICE OF INTENTION TO ABANDON WELL			

(INDICATE ABOVE BY CHECK MARK NATURE OF REPORT, NOTICE, OR OTHER DATA)

August 6, 1959

Well No. 111(GD) is located 1550 ft. from N line and 1550 ft. from W line of sec. 20

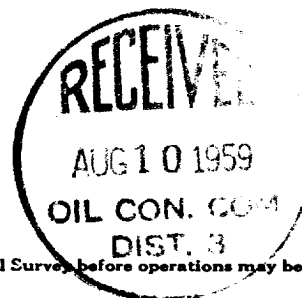
N. Sec. 20 (1/4 Sec. and Sec. No.) 20N (Twp.) 34 (Range) N.M.P.M. (Meridian)
Wildcat Cal. & Wildcat Dak. (Field) San Juan (County or Subdivision) New Mexico (State or Territory)

The elevation of the derrick floor above sea level is 5446 ft.

DETAILS OF WORK

(State names of and expected depths to objective sands; show sizes, weights, and lengths of proposed casings; indicate mudding jobs, cementing points, and all other important proposed work)

It is intended to completely complete this well in the Dakota and Gallup formations.



I understand that this plan of work must receive approval in writing by the Geological Survey before operations may be commenced.


Company El Paso Natural Gas Company

Address Box 997

Farmington, New Mexico

By ORIGINAL SIGNED B.H. MEANS

Title Petroleum Engineer



1904

NEW MEXICO OIL CONSERVATION COMMISSION

Well Location and Acreage Dedication Plat

Section A.

Date **JUNE 29, 1959**

2

Operator **EL PASO NATURAL GAS COMPANY** Lease **HUERFANO** NM **03493**
 Well No. **111(GD)** Unit Letter **F** Section **20** Township **26-N** Range **9-W** N.M.P.M.
 Located **1550** Feet From **NORTH** Line, **1550** Feet From **WEST** Line
 County **SAN JUAN** G. L. Elevation **6436** Dedicated Acreage **320 & 40** Acres
 Name of Producing Formation **DAKOTA & GALLUP** Pool **DAKOTA WILDCAT, GALLUP WILDCAT**

1. Is the Operator the only owner in the dedicated acreage outlined on the plat below?

Yes ☐ No ☒2. If the answer to question one is "no", have the interests of all the owners been consolidated by communitization agreement or otherwise? Yes ☒ No ☐ If answer is "yes", Type of Consolidation:**Unit Agreement.**

3. If the answer to question two is "no", list all the owners and their respective interests below:

Owner

Land Description

Section B.

This is to certify that the information in Section A above is true and complete to the best of my knowledge and belief.

El Paso Natural Gas Company

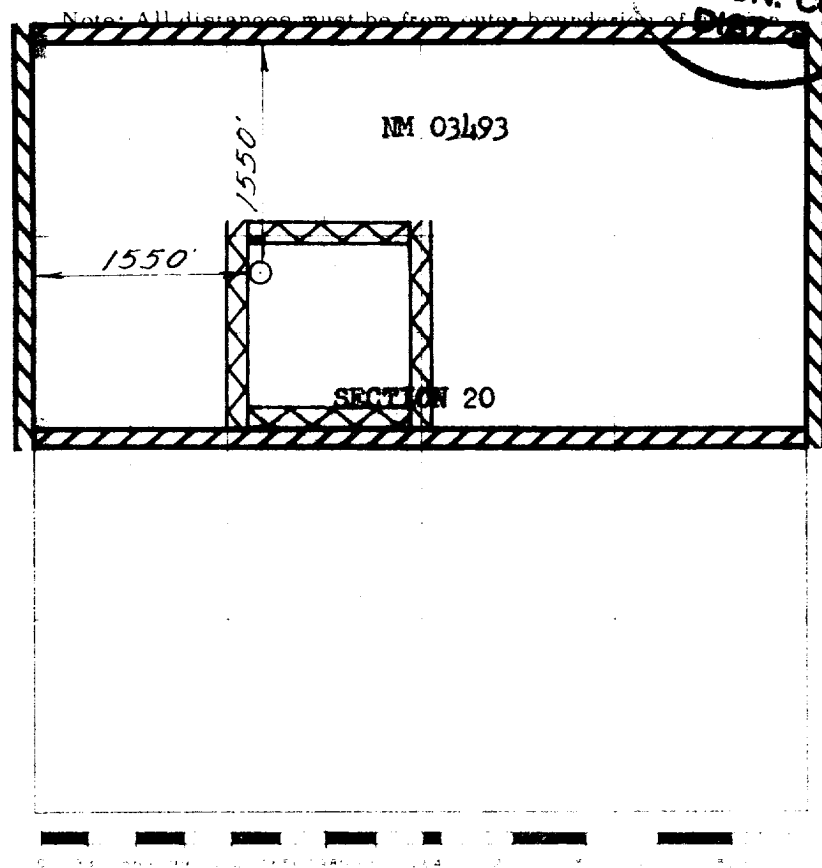
(Operator)

ORIGINAL SIGNED B.H. MEANS

Representative

Box 991

(Address)

Farmington, New Mexico

NOTE: THIS PLAT IS RE-ISSUED TO SHOW WELL NAME CHANGE AND GALLUP DEDICATION. 8 8 59

Scale: 1 inch equals 1 mile

This is to certify that the above plat was prepared from field notes of actual survey made by me or under my direct supervision and that the same are true and correct to the best of my knowledge and belief.

(Seal)

Date surveyed **JUNE 12, 1959**
David C. Kilmer
 Registered Professional Engineer and/or Land Surveyor

Farmington, New Mexico