

NEW MEXICO OIL CONSERVATION COMMISSION
SANTA FE, NEW MEXICO

Form C-110
Revised 7/1/55

(File the original and 4 copies with the appropriate district office)

CERTIFICATE OF COMPLIANCE AND AUTHORIZATION
TO TRANSPORT OIL AND NATURAL GAS

Company or Operator The British-American Oil Prod. Co. Lease West Bisti Unit

Well No. 42 Unit Letter D S 20T 26N R 13W Pool Bisti Gallup

County San Juan Kind of Lease (State, Fed. or Patented) Fed.

If well produces oil or condensate, give location of tanks: Unit S T R

Authorized Transporter of Oil or Condensate None

Address _____
(Give address to which approved copy of this form is to be sent)

Authorized Transporter of Gas _____

Address _____ Date Connected _____
(Give address to which approved copy of this form is to be sent)

If Gas is not being sold, give reasons and also explain its present disposition:

Reasons for Filing: (Please check proper box) New Well ()

Change in Transporter of (Check One): Oil () Dry Gas () C'head () Condensate ()

Change in Ownership () Other Convert to W.I. V. (x)

Remarks: _____
(Give explanation below)

Formerly - West Bisti Unit No. 42 - producing well

Now - West Bisti Unit - Water Injection Well No. 13

Initial water injection 10-2-60

The undersigned certifies that the Rules and Regulations of the Oil Conservation Commission have been complied with.

Executed this the 21st day of October 1960 Original Signed By: Max R. Stone

By _____

Approved OCT 25 1960 1960

Max R. Stone
Title Field Superintendent

OIL CONSERVATION COMMISSION


Company British-American Oil Prod. Co.

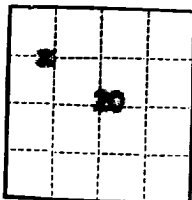
By Original Signed Emery C. Arnold

Address P. O. Drawer 330

Title Supervisor Dist. # 3

Farmingtonk N.M.





(SUBMIT IN TRIPLICATE)

UNITED STATES
DEPARTMENT OF THE INTERIOR
GEOLOGICAL SURVEY

Land Office Santa Fe
Lease No. MM 013492
Unit West Misti Unit

SUNDRY NOTICES AND REPORTS ON WELLS

NOTICE OF INTENTION TO DRILL	SUBSEQUENT REPORT OF WATER SHUT-OFF
NOTICE OF INTENTION TO CHANGE PLANS	SUBSEQUENT REPORT OF SHOOTING OR ACIDIZING
NOTICE OF INTENTION TO TEST WATER SHUT-OFF	SUBSEQUENT REPORT OF ALTERING CASING
NOTICE OF INTENTION TO RE-DRILL OR REPAIR WELL	SUBSEQUENT REPORT OF RE-DRILLING OR REPAIR
NOTICE OF INTENTION TO SHOOT OR ACIDIZE	SUBSEQUENT REPORT OF ABANDONMENT
NOTICE OF INTENTION TO PULL OR ALTER CASING	SUPPLEMENTARY WELL HISTORY
NOTICE OF INTENTION TO ABANDON WELL	<u>Change of well name</u>

(INDICATE ABOVE BY CHECK MARK NATURE OF REPORT, NOTICE, OR OTHER DATA)

October 18, 1960

Well No. 13-W is located 660 ft. from N line and 660 ft. from W line of sec. 20

C. M. M. 20 (1/4 Sec. and Sec. No.) 26N (Twp.) 17W (Range) T19N (Meridian)
Misti Gallop (Field) San Juan (County or Subdivision) New Mexico (State or Territory)


The elevation of the surface above sea level is 6971 ft. G.L.

DETAILS OF WORK

(State names of and expected depths to objective sands; show sizes, weights, and lengths of proposed casings; indicate mudding jobs, cementing points, and all other important proposed work)

Formerly - West Misti Unit No. 42

Now - West Misti Unit Water Injection No. 13



I understand that this plan of work must receive approval in writing by the Geological Survey before operations may be commenced.

Company British-American Oil Prod. Co.

Address P. O. Drawer 130

Farmington, N.M.

By

W. E. Stone

Title Field Superintendent

STATE OF NEW MEXICO		
OIL CONSERVATION COMMISSION		
ALBUQUERQUE DISTRICT OFFICE		
NUMBER OF COPIES RECEIVED		4
DISTRIBUTION		
SANTA FE		
FILE		
U.S.G.S.		
LAND OFFICE		
TRANSPORTER	OIL	
	GAS	
PRODUCTION OFFICE		
OPERATOR		