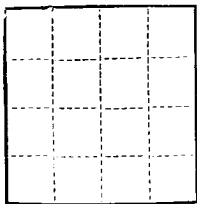


(SUBMIT IN TRIPLICATE)

UNITED STATES  
DEPARTMENT OF THE INTERIOR  
GEOLOGICAL SURVEY

Land Office New Mexico  
Lease No. 020704-A  
Unit Surface Unit



SUNDRY NOTICES AND REPORTS ON WELLS

NOTICE OF INTENTION TO DRILL.....	SUBSEQUENT REPORT OF WATER SHUT-OFF.....
NOTICE OF INTENTION TO CHANGE PLANS.....	SUBSEQUENT REPORT OF SHOOTING OR ACIDIZING.....
NOTICE OF INTENTION TO TEST WATER SHUT-OFF.....	SUBSEQUENT REPORT OF ALTERING CASING.....
NOTICE OF INTENTION TO RE-DRILL OR REPAIR WELL.....	SUBSEQUENT REPORT OF RE-DRILLING OR REPAIR.....
NOTICE OF INTENTION TO SHOOT OR ACIDIZE.....	SUBSEQUENT REPORT OF ABANDONMENT.....
NOTICE OF INTENTION TO PULL OR ALTER CASING.....	SUPPLEMENTARY WELL HISTORY.....
NOTICE OF INTENTION TO ABANDON WELL.....	

(INDICATE ABOVE BY CHECK MARK NATURE OF REPORT, NOTICE, OR OTHER DATA)

February 27, 1959

Well No. 104(GD) is located 990 ft. from xxxxxx line and 990 ft. from [E] line of sec. 17


SS Sec. 17 26N 10W N.M.P.M.  
( $\frac{1}{4}$  Sec. and Sec. No.) (Twp.) (Range) (Meridian)  
Wildcat Dakota & Gallup San Juan New Mexico  
(Field) (County or Subdivision) (State or Territory)

The elevation of the derrick floor above sea level is 6544 ft.

DETAILS OF WORK

(State names of and expected depths to objective sands; show sizes, weights, and lengths of proposed casings; indicate mudding jobs, cementing points, and all other important proposed work)

This plat is re-issued to show dual completion well.



I understand that this plan of work must receive approval in writing by the Geological Survey before operations may be commenced.

Company El Paso Natural Gas Company  
Address Box 997  
Farmington, New Mexico  
By ORIGINAL SIGNED J.J. TILLERSON  
Title Petroleum Engineer

Section A.

OCTOBER 22, 1958

Operator **EL PASO NATURAL GAS COMPANY** Loc. **HUERFANO** NM **02874-A**  
 Well No. **104 (GD)** Unit Letter **P** Section **17** Twp. **26-N** R. **10-W** NE/4  
 Location **990** Foot From **SOUTH** 990 East From **EAST**  
 County **SAN JUAN** Oil Co. Location **6534** Loc. Post Office **320 & 40** Ave.  
 Name of Producing Formation **DAKOTA & GALLUP** Post **DAKOTA WILDCAT & GALLUP WILDCAT**

1. Is the Operator the only owner in the pool area a major interest in the pool area?  
 Yes ☐ No ☒

2. If the answer to question one is "No," have the interests of all the owners been determined by agreement or otherwise? Yes ☒ No ☐ If "No," type of consolidation.

**Unit Agreement**

3. If the answer to question two is "No," list all owners and their respective interests in the pool area.  
 Owner \_\_\_\_\_  
 Interest \_\_\_\_\_



RECEIVED

MAR 4 1959

OLOGICAL SURVEY  
NEW MEXICO

Section B.

I hereby certify that the information in Section A above is true and complete to the best of my knowledge and belief.

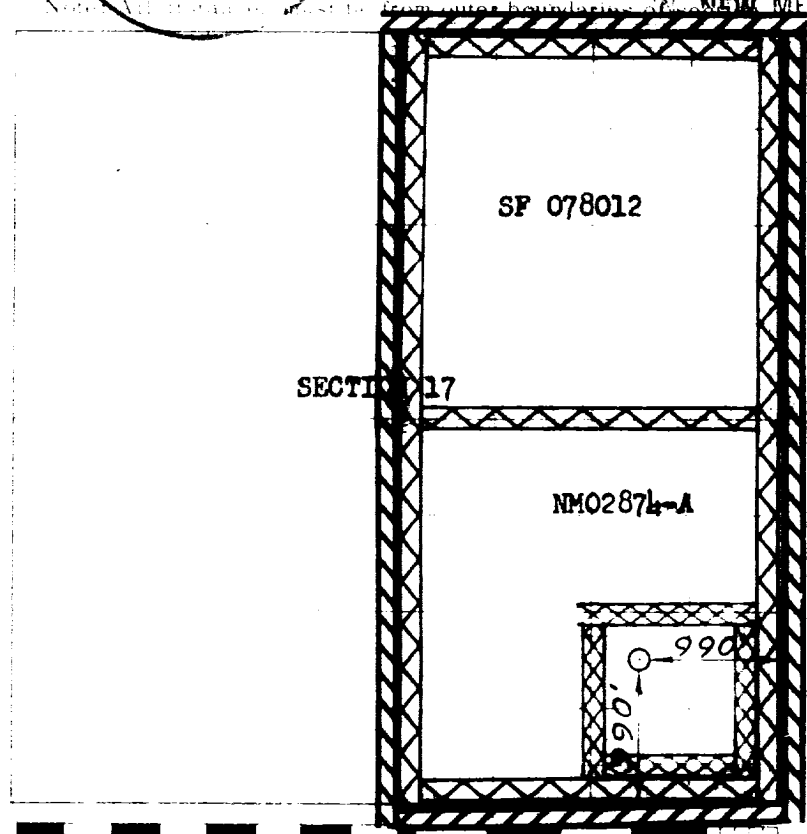
**El Paso Natural Gas Company**  
 (Operator)

**ORIGINAL SIGNED J.J. TILLERSON**  
 Representative

**Box 951**  
 Address

**Farmington, New Mexico**

**NOTE: THIS PLAT IS RE-ISSUED TO SHOW DUAL COMPLETION WELL. 2 19 59**  
**NOTE: THIS PLAT IS RE-ISSUED TO REFLECT CHANGE IN ACREAGE DEDICATION. 2 26 59**



Scale: 1 inch = 1 mile

I hereby certify that the above plat was prepared in accordance with the rules and regulations made by the Commission and that the same are true and correct to the best of my knowledge and belief.

(Seal)

OCTOBER 21, 1958

*David A. Kilmer*  
 Secretary

Farmington, New Mexico