

NEW MEXICO OIL CONSERVATION COMMISSION  
Santa Fe, New Mexico

## NOTICE OF INTENTION TO DRILL OR RECOMPLETE

Notice must be given to the District Office of the Oil Conservation Commission and approval obtained before drilling or recompletion begins. If changes in the proposed plan are considered advisable, a copy of this notice showing such changes will be returned to the sender. Submit this notice in QUINTUPPLICATE. One copy will be returned following approval. See additional instructions in Rules and Regulations of the Commission. If State Land submit 6 Copies

Albuquerque, New Mexico.

(Place)

July 11, 1956

(Date)

OIL CONSERVATION COMMISSION  
SANTA FE, NEW MEXICO

Gentlemen:

You are hereby notified that it is our intention to commence the (Drilling) (Recompletion) of a well to be known as

J. Felix Hickman ~~MAICO~~

(Company or Operator)

(Lease)

MAICO

Well No. 1

G

(Unit)

The well is

located 1850' feet from the North line and 1750' feet from the East

(GIVE LOCATION FROM SECTION LINE) 16 of Section 16, T. 26 N., R. 8 W., NMPM. ~~Fullerton~~ Kutz San Juan County

If State Land the Oil and Gas Lease is No. E-6145 &amp; B1125-59

If patented land the owner is

Address

We propose to drill well with drilling equipment as follows: Rotary

The status of plugging bond is IN Santa Fe.

Drilling Contractor Empire States Drilling Corp.

We intend to complete this well in the Pictured Cliff Formation

formation at an approximate depth of 2500 feet.

## CASING PROGRAM

We propose to use the following strings of Casing and to cement them as indicated:

Size of Hole	Size of Casing	Weight per Foot	New or Second Hand	Depth	Sacks Cement
12 1/2"	8 5/8"	32	Second Hand	10'	100 Reg.
7 7/8"	4 1/2"	11	New	T.D	100 Reg.

If changes in the above plans become advisable we will notify you immediately.

ADDITIONAL INFORMATION (If recompletion give full details of proposed plan of work.)

Approved JUL 16 1956, 19.....  
Except as follows:

OIL CONSERVATION COMMISSION

By *A. R. K...*  
PETROLEUM ENGINEER DIST. NO. 3

Sincerely yours,

J. Felix Hickman

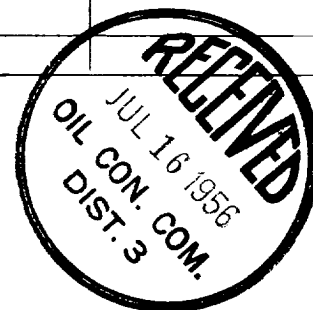
(Company or Operator)

By *M. E. Jackson*

Position Agent

Send Communications regarding well to

Name J. FELIX HICKMAN

Address 4118 Avenida La Resolana, NE  
Albuquerque, N. M.

TO: Mr. [illegible]

FROM: Mr. [illegible]

TO: Mr. [illegible]

FROM: Mr. [illegible]

TO: Mr. [illegible]

RE: [illegible]

RE: [illegible]

DATE: [illegible]

BY: [illegible]

APPROVED: [illegible]

FORWARDED: [illegible]

OIL CONSERVATION COMMISSION		
AZTEC DISTRICT OFFICE		
No. Copies Received		
DISTRIBUTION		
	NO. FURNISHED	
Chairman		
Santa Fe		
Promotion Office		
State Land Office		
U. S. G. S.		
Transporter		
File		

NEW MEXICO  
OIL CONSERVATION COMMISSION

Form C-128

Well Location and/or Gas Proration Plat

Date July 11, 1956

Operator Felix Hickman

Lease

Malco

Well No. 1 Section 16 Township 26 North Range 8 West NMPM

Located 1850 Feet From North Line, 1750 Feet From East Line,

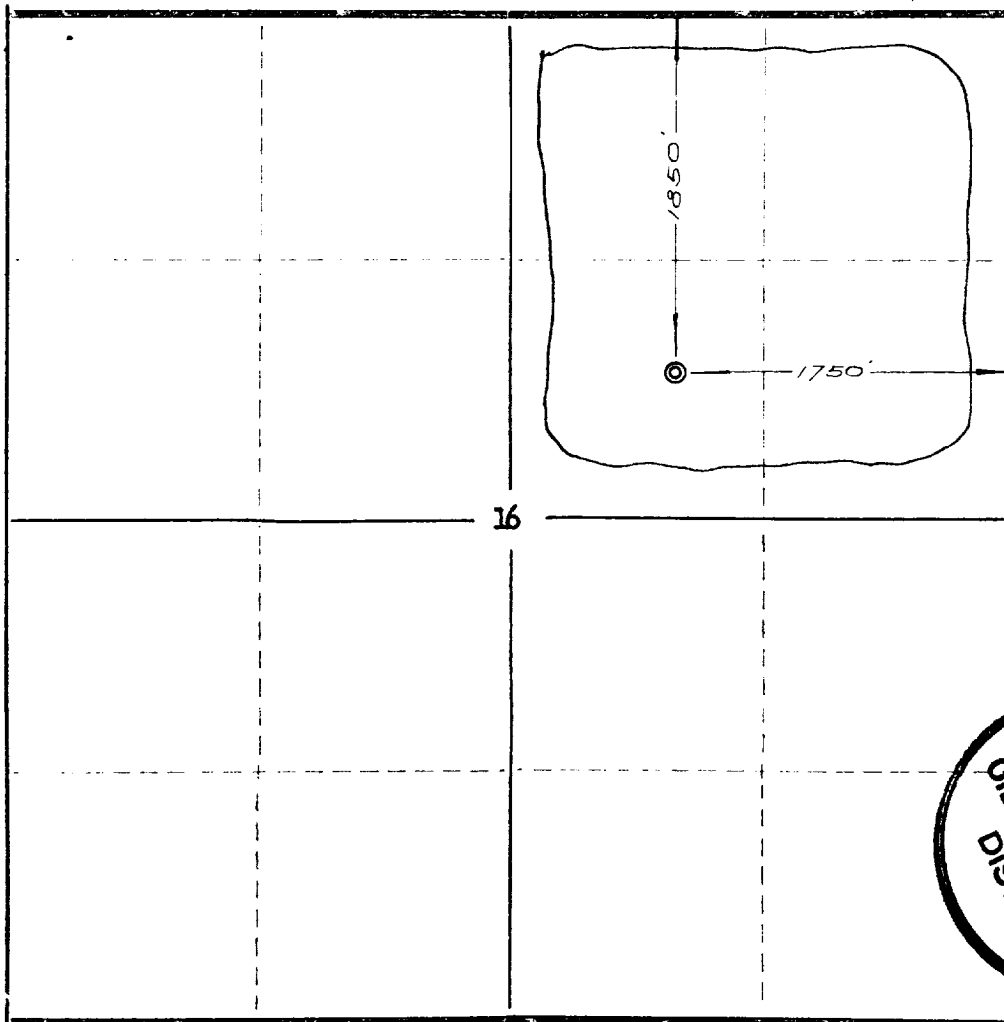
San Juan

County, New Mexico.

G. L. Elevation 6498


Name of Producing Formation Pictured Cliffs Pool Fulcher-Kutz Dedicated Acreage 160

(Note: All distances must be from outer boundaries of Section)



NOTE

This section of form is to be used for gas wells only.



SCALE: 1" = 1000'

1. Is this Well a Dual Comp. ? Yes No XX
2. If the answer to Question 1 is yes, are there any other dually completed wells within the dedicated acreage?  
Yes No

Name R. E. Jackson  
Position Agent

Representing J. Felix Hickman

Address Albuquerque, N.M.

This is to certify that the above plat was prepared from field notes of actual surveys made by me or under my supervision and that the same are true and correct to the best of my knowledge and belief.

Date Surveyed June 27, 1956

Ernest V. Echolaw  
Ernest V. Echolaw  
Reg. Land Surveyor, N. Mex., Reg. No. 1545

OIL CONSERVATION COMMISSION		
AZTEC DISTRICT OFFICE		
No. Copies Received		6
DISTRIBUTION		
Operator	1	
Santa Fe	1	
Production Office		
State Land Office	1	
U. S. G. S.	2	
Transporter		
File	1	