

NM OCC

Allotted

(SUBMIT IN TRIPLICATE)

Indian Agency Navajo Tribal

Window Rock, Arizona

Allottee Uskayahewood

Lease No. 14-20-603-1112

UNITED STATES
DEPARTMENT OF THE INTERIOR
GEOLOGICAL SURVEY

SUNDRY NOTICES AND REPORTS ON WELLS

NOTICE OF INTENTION TO DRILL	<input checked="" type="checkbox"/>	SUBSEQUENT REPORT OF WATER SHUT-OFF	
NOTICE OF INTENTION TO CHANGE PLANS		SUBSEQUENT REPORT OF SHOOTING OR ACIDIZING	
NOTICE OF INTENTION TO TEST WATER SHUT-OFF		SUBSEQUENT REPORT OF ALTERING CASING	
NOTICE OF INTENTION TO REDRILL OR REPAIR WELL		SUBSEQUENT REPORT OF REDRILLING OR REPAIR	
NOTICE OF INTENTION TO SHOOT OR ACIDIZE		SUBSEQUENT REPORT OF ABANDONMENT	
NOTICE OF INTENTION TO PULL OR ALTER CASING		SUPPLEMENTARY WELL HISTORY	
NOTICE OF INTENTION TO ABANDON WELL			

(INDICATE ABOVE BY CHECK MARK NATURE OF REPORT, NOTICE, OR OTHER DATA)

Uskayahewood

Farmington, New Mexico July 15, 1957

Well No. 1 is located 660 ft. from [N] line and 1960 ft. from [W] line of

NW/4 of Section 18 T-26-N R-11-W N.M.P.M.
(1/4 Sec. and Sec. No.) (Twp.) (Range) (Meridian)

Undesignated Gallup San Juan New Mexico
(Field) (County or Subdivision) (State or Territory)

The elevation of the derrick floor above sea level is _____ ft. (To be reported later.)

DETAILS OF WORK

(State names of and expected depths to objective sands; show sizes, weights, and lengths of proposed casings; indicate mudding jobs, cementing points, and all other important proposed work)

We propose to drill the above well to a depth of approximately 5300' and complete in the Gallup formation. Stimulation will be contingent upon natural tests of this zone. Rotary tools will be used to total depth.

Casing program will be as follows:

SIZE	DEPTH	CEMENT	REMARKS
8-5/8"	300'		200% of theoretical fill
5-1/2"	5300'	100 sacks	

Copies of location plat are attached. A copy of any survey taken will be submitted upon completion of well.

I understand that this plan of work must receive approval in writing by the Geological Survey before operations may be commenced.

Company Pan American Petroleum Corporation

Address Box 487

Farmington, New Mexico

By NSL for Gas

Title Field Clerk



NEW MEXICO OIL CONSERVATION COMMISSION

Well Location and Acreage Dedication Plat

Section A.

Date 7/12/57

Operator **PAN AMERICAN PETROLEUM CORP.** Lease **USKAYANWOOD**
 Well No. **1** Unit Letter **6** Section **18** Township **26 NORTH** Range **11 WEST** NMPM
 Located **660** Feet From **the NORTH** Line **1980** Feet From **the WEST** Line
 County **SAN JUAN** G. L. Elevation ***** Dedicated Acreage **40** Acre
 Name of Producing Formation **Gallup** Pool **Undesignated**

1. Is the Operator the only owner in the dedicated acreage outlined on the plat below?
 Yes ☒ No ☐
2. If the answer to question one is "no", have the interests of all the owners been consolidated by communitizing agreement or otherwise? Yes ☐ No ☐ If answer is "yes", Type of Consolidation.

3. If the answer to question two is "no", list all the owners and their respective interests below.

Owner Land Description
***To be reported later.**

Section B.

This is to certify that the information in Section A above is true and complete to the best of my knowledge and belief.

Pan American Petroleum Corporation


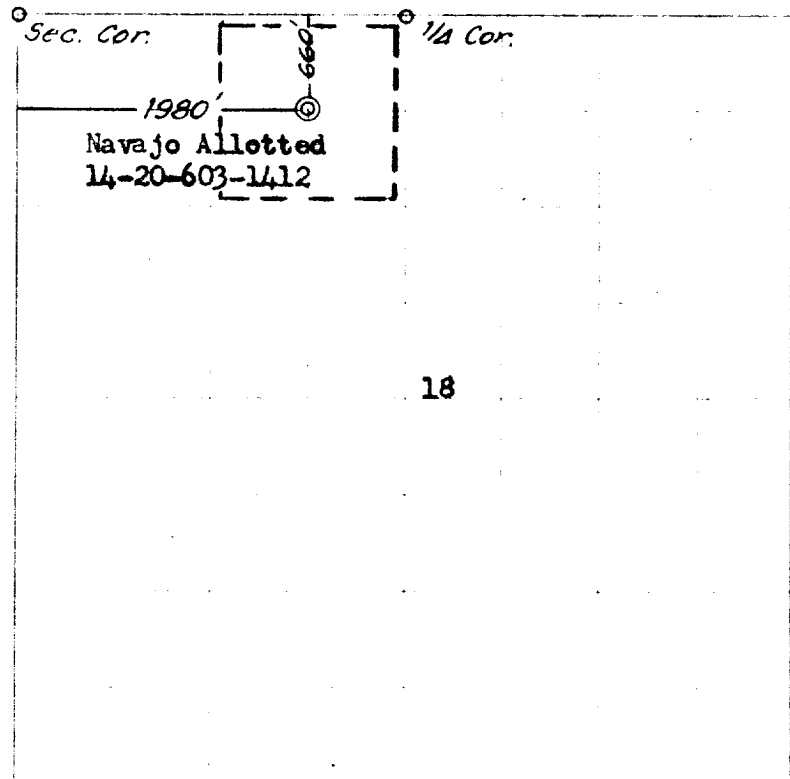
Operator
RMI Bauer, J.
 Representative

Box 487


(Address)

Farmington, New Mexico

Note: All distances must be from outer boundaries of section.



Scale 1 inch equals 1 mile



This is to certify that the above plat was prepared from field notes or records made by me or under my supervision and that the same are true and correct to the best of my knowledge and belief.

Dated **3 JULY 1957**

James P. Lease
 James P. Lease