

(SUBMIT IN TRIPLICATE)

UNITED STATES
DEPARTMENT OF THE INTERIOR
GEOLOGICAL SURVEY

Budget Bureau No. 42-2258.4.
Approval expires 12-31-60.

Land Office **Santa Fe**

Lease No. **WM 014009**

Unit **W. P. Saunders**

SUNDRY NOTICES AND REPORTS ON WELLS

NOTICE OF INTENTION TO DRILL	<input checked="" type="checkbox"/>	SUBSEQUENT REPORT OF WATER SHUT-OFF	
NOTICE OF INTENTION TO CHANGE PLANS		SUBSEQUENT REPORT OF SHOOTING OR ACIDIZING	
NOTICE OF INTENTION TO TEST WATER SHUT-OFF		SUBSEQUENT REPORT OF ALTERING CASING	
NOTICE OF INTENTION TO RE-DRILL OR REPAIR WELL		SUBSEQUENT REPORT OF RE-DRILLING OR REPAIR	
NOTICE OF INTENTION TO SHOOT OR ACIDIZE		SUBSEQUENT REPORT OF ABANDONMENT	
NOTICE OF INTENTION TO PULL OR ALTER CASING		SUPPLEMENTARY WELL HISTORY	
NOTICE OF INTENTION TO ABANDON WELL			

(INDICATE ABOVE BY CHECK MARK NATURE OF REPORT, NOTICE, OR OTHER DATA)

RECEIVED
NOV 30 1959
U. S. GEOLOGICAL SURVEY
FARMINGTON, NEW MEXICO

November 25, 1959

W. P. Saunders
Well No. **1** is located **660** ft. from **S** line and **1900** ft. from **E** line of sec. **11**

SW 1/4 SE 1/4 Section 11
(1/4 Sec. and Sec. No.)

26N **11W** **NMPM**
(Twp.) (Range) (Meridian)

Wildcat - Dakota
Gallegos - Gallup
(Field)

San Juan County
(County or Subdivision)

New Mexico
(State or Territory)

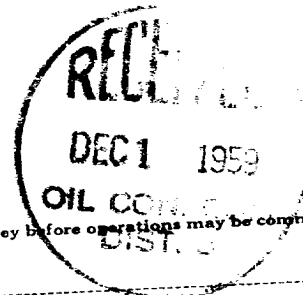
The elevation of the derrick floor above sea level is **6444** ft.

DETAILS OF WORK

(State names of and expected depths to objective sands; show sizes, weights, and lengths of proposed casings; indicate mudding jobs, cementing points, and all other important proposed work)

The change of plan is to pull rods and pump, leaving tubing and Baker Model "D" Production packer set at 6416'. Pumping unit to be dismantled. The Dakota zone to be temporarily abandoned.

The Dakota zone is not to be squeezed off and abandoned as originally planned.



I understand that this plan of work must receive approval in writing by the Geological Survey before operations may be commenced.

Company **SKELLY OIL COMPANY**

Address **Box 426**
Farmington, New Mexico

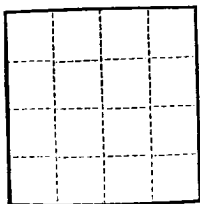
By **(Signed) P. E. Cosper**
Title **District Superintendent**

Form 9-331a
(Feb. 1951)

(SUBMIT IN TRIPLICATE)

UNITED STATES
DEPARTMENT OF THE INTERIOR
GEOLOGICAL SURVEY

Land Office **Santa Fe**
Lease No. **NM 016089**
Unit **W. P. Saunders**



SUNDRY NOTICES AND REPORTS ON WELLS

RECEIVED
NOV 30 1959

NOTICE OF INTENTION TO DRILL		SUBSEQUENT REPORT OF WATER SHUT-OFF	
NOTICE OF INTENTION TO CHANGE PLANS	<input checked="" type="checkbox"/>	SUBSEQUENT REPORT OF SHOOTING OR ACIDIZING	
NOTICE OF INTENTION TO TEST WATER SHUT-OFF		SUBSEQUENT REPORT OF ALTERING CASING	
NOTICE OF INTENTION TO RE-DRILL OR REPAIR WELL		SUBSEQUENT REPORT OF RE-DRILLING OR REPAIR	
NOTICE OF INTENTION TO SHOOT OR ACIDIZE		SUBSEQUENT REPORT OF ABANDONMENT	
NOTICE OF INTENTION TO PULL OR ALTER CASING		SUPPLEMENTARY WELL HISTORY	
NOTICE OF INTENTION TO ABANDON WELL			

U. S. GEOLOGICAL SURVEY
FARMINGTON, NEW MEXICO

(INDICATE ABOVE BY CHECK MARK NATURE OF REPORT, NOTICE, OR OTHER DATA)

November 25, 1959

W. P. Saunders
Well No. **1** is located **660** ft. from **S** line and **1980** ft. from **E** line of sec. **11**
SW/4 SE/4 Section 11 **26N** **11W** **NMPN**
(1/4 Sec. and Sec. No.) (Twp.) (Range) (Meridian)
Wildcat - Dakota **San Juan County** **New Mexico**
(Field) (County or Subdivision) (State or Territory)
Gallegos - Gallup


The elevation of the derrick floor above sea level is **6484** ft.

DETAILS OF WORK

(State names of and expected depths to objective sands; show sizes, weights, and lengths of proposed casings; indicate mudding jobs, cementing points, and all other important proposed work)

The change of plan is to pull rods and pump, leaving tubing and Baker Model "B" Production packer set at 6416'. Pumping unit to be dismantled. The Dakota zone to be temporarily abandoned.

The Dakota zone is not to be squeezed off and abandoned as originally planned.



I understand that this plan of work must receive approval in writing by the Geological Survey before operations may be commenced.

Company **SKELLY OIL COMPANY**
Address **Box 426**
Farmington, New Mexico

By **(Signed) P. E. Cosper**
Title **District Superintendent**