

(SUBMIT IN TRIPLICATE)

UNITED STATES
DEPARTMENT OF THE INTERIOR
GEOLOGICAL SURVEY

Budget Bureau No. 42-R358.4.
Approval expires 12-31-60.

Land Office **Santa Fe**
Lease No. **078899**
Unit _____

SUNDRY NOTICES AND REPORTS ON WELLS

NOTICE OF INTENTION TO DRILL	<input checked="" type="checkbox"/>	SUBSEQUENT REPORT OF WATER SHUT-OFF	
NOTICE OF INTENTION TO CHANGE PLANS		SUBSEQUENT REPORT OF SHOOTING OR ACIDIZING	
NOTICE OF INTENTION TO TEST WATER SHUT-OFF		SUBSEQUENT REPORT OF ALTERING CASING	
NOTICE OF INTENTION TO RE-DRILL OR REPAIR WELL		SUBSEQUENT REPORT OF RE-DRILLING OR REPAIR	
NOTICE OF INTENTION TO SHOOT OR ACIDIZE		SUBSEQUENT REPORT OF ABANDONMENT	
NOTICE OF INTENTION TO PULL OR ALTER CASING		SUPPLEMENTARY WELL HISTORY	5
NOTICE OF INTENTION TO ABANDON WELL			

(INDICATE ABOVE BY CHECK MARK NATURE OF REPORT, NOTICE, OR OTHER DATA)

July 2, 19 57

Well No. **"B" #2** is located **1980** ft. from **N** line and **1980** ft. from **E** line of sec. **8**
NW SE Section 8 **26 North** **11 West** **NMPM**
(¼ Sec. and Sec. No.) (Twp.) (Range) (Meridian)
Unnamed **San Juan** **New Mexico**
(Field) (County or Subdivision) (State or Territory)


The elevation of the derrick floor above sea level is _____ ft. (Will furnish later.)

DETAILS OF WORK

(State names of and expected depths to objective sands; show sizes, weights, and lengths of proposed casings; indicate mudding jobs, cementing points, and all other important proposed work)

Gulf Designation: Blackrock-Federal "B" #2

It is proposed to drill a development well to test the Gallup formation to an approximate total depth of 5350'. It is planned to set approximately 200' of 8-5/8" OD surface casing cemented to surface. If commercial production is encountered, 5-1/2" OD oil string will be used. All producing horizons will be adequately cored and/or tested.




I understand that this plan of work must receive approval in writing by the Geological Survey before operations may be commenced.

Company **Gulf Oil Corporation**
Address **Production Department**
P. O. Box 2097
Denver, Colorado
By _____
Title **Zone Drilling Engineer**

ORIGINAL SIGNED BY
W. D. MITCHELL

cc: New Mexico Oil & Gas Conservation Commission (2)



NEW MEXICO OIL CONSERVATION COMMISSION
Well Location and Acreage Dedication Plat

Section A.

Date July 2, 1957

Operator Gulf Oil Corporation Lease Black Rock Federal "B"
Well No. 112 Unit Letter 2 Section 8 Township 26 North Range 11 West NMPM
Located 1980 Feet From South Line, 1980 Feet From East Line
County San Juan G. L. Elevation 6208 Dedicated Acreage 0.05 Acres
Name of Producing Formation Gallop Pool Unnamed

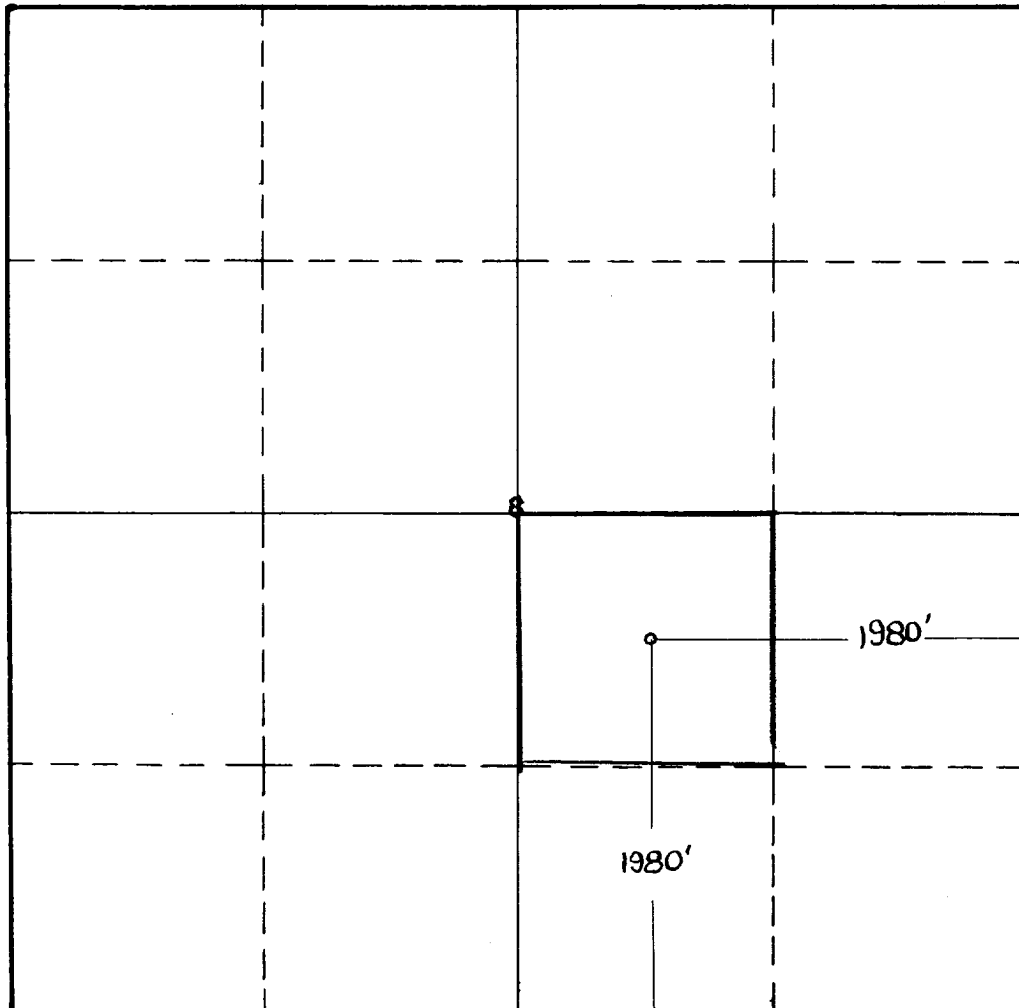
1. Is the Operator the only owner* in the dedicated acreage outlined on the plat below?
Yes X No .
2. If the answer to question one is "no," have the interests of all the owners been consolidated by communitization agreement or otherwise? Yes No . If answer is "yes," Type of Consolidation
3. If the answer to question two is "no," list all the owners and their respective interests below:

Owner

Land Description

<u>Owner</u>	<u>Land Description</u>

Section B



This is to certify that the information in Section A above is true and complete to the best of my knowledge and belief.

Gulf Oil Corporation

(Operator)

ORIGINAL SIGNED BY:

D. MITCHELL

(Representative)

Producing Department

Address

San Juan, N.M.

This is to certify that the well location shown on the plat in Section B was plotted from field notes of actual surveys made by me or under my supervision and that the same is true and correct to the best of my knowledge and belief.

Date Surveyed May 22, 1957

Ernest V. Oakshaw
Registered Professional
Engineer and/or Land Surveyor.

Certificate No. 1545

(See instructions for completing this form on the reverse side)

[Handwritten mark]

INSTRUCTIONS FOR COMPLETION:

1. Operator shall furnish and certify to the information called for in Section A.
2. Operator shall outline the dedicated acreage for both oil and gas wells on the plat in Section B.
3. A registered professional engineer or land surveyor registered in the State of New Mexico or approved by the Commission shall show on the plat the location of the well and certify this information in the space provided.
4. All distances shown on the plat must be from the outer boundaries of Section.
5. If additional*space is needed for listing owners and their respective interests as required in question 3, Section A, please use space below

[Circular stamp]

* "Owner" means the person who has the right to drill into and to produce from any pool and to appropriate the production either for himself or for himself and another. (65-3-29 (e) NMSA 1953 Comp.)