

(SUBMIT IN TRIPLICATE)

UNITED STATES
DEPARTMENT OF THE INTERIOR
GEOLOGICAL SURVEY

Land Office Santa Fe
Lease No. 078897
Unit _____

SUNDRY NOTICES AND REPORTS ON WELLS

NOTICE OF INTENTION TO DRILL	<input checked="" type="checkbox"/>	SUBSEQUENT REPORT OF WATER SHUT-OFF	
NOTICE OF INTENTION TO CHANGE PLANS		SUBSEQUENT REPORT OF SHOOTING OR ACIDIZING	
NOTICE OF INTENTION TO TEST WATER SHUT-OFF		SUBSEQUENT REPORT OF ALTERING CASING	
NOTICE OF INTENTION TO RE-DRILL OR REPAIR WELL		SUBSEQUENT REPORT OF RE-DRILLING OR REPAIR	
NOTICE OF INTENTION TO SHOOT OR ACIDIZE		SUBSEQUENT REPORT OF ABANDONMENT	
NOTICE OF INTENTION TO PULL OR ALTER CASING		SUPPLEMENTARY WELL HISTORY	
NOTICE OF INTENTION TO ABANDON WELL			

(INDICATE ABOVE BY CHECK MARK NATURE OF REPORT, NOTICE, OR OTHER DATA)

May 24, 1957

Well No. 3 is located 1980 ft. from N line and 660 ft. from W line of sec. 7

NW SW of Section 7 26 North 11 West NMPM
(1/4 Sec. and Sec. No.) (Twp.) (Range) (Meridian)

Unnamed San Juan New Mexico
(Field) (County or Subdivision) (State or Territory)

The elevation of the derrick floor above sea level is - - ft. (Will furnish later)

DETAILS OF WORK


(State names of and expected depths to objective sands; show sizes, weights, and lengths of proposed casings; indicate mudding jobs, cementing points, and all other important proposed work)


Gulf Designation: Western-Federal No. 3

It is proposed to drill a development well to test the Gallup formation to an approximate total depth of 5350'. Approximately 300' of 8-5/8" OD surface casing will be set and cemented to surface. If commercial production is encountered, 5-1/2" OD production casing will be set. All possible producing horizons will be adequately cored and/or tested.

I understand that this plan of work must receive approval in writing by the Geological Survey before operations may be commenced.

Company Gulf Oil Corporation
Address Production Department
P. O. Box 2097
Denver, Colorado
By [Signature]
Title Zone Drilling Engineer





NEW MEXICO
OIL CONSERVATION COMMISSION

Form C-128

Well Location and/or Gas Proration Plat

Date May 22, 1957

Operator Gulf Oil Corporation Lease Western Federal

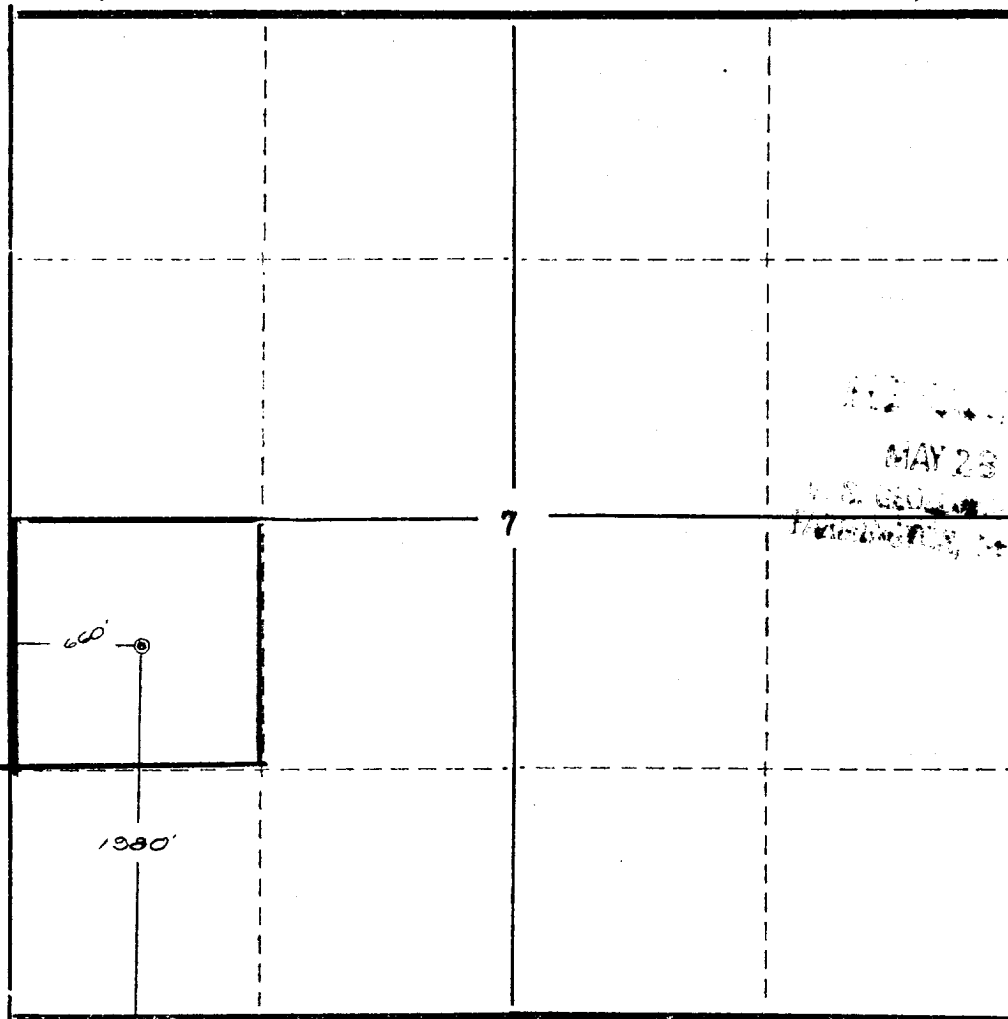
Well No. 3 Section 7 Township 26 North Range 11 West NMPM

Located 1980 Feet From South Line, 660 Feet From West Line,

San Juan County, New Mexico. G. L. Elevation 6044

Name of Producing Formation Gallup Pool Undesignated Dedicated Acreage 39.35 (NW SW)

(Note: All distances must be from outer boundaries of Section)



NOTE

This section of form is to be used for gas wells only.

SCALE: 1"=1000'

1. Is this Well a Dual Comp. ? Yes ___ No ___
2. If the answer to Question 1 is yes, are there any other dually completed wells within the dedicated acreage?
Yes ___ No ___

ORIGINAL SIGNED BY
W. D. MITCHELL

Name Sam Drilling Engineer
Position Gulf Oil Corporation
Representing G. O. Box 1897, Denver, Colorado
Address

This is to certify that the above plat was prepared from field notes of actual survey made by me or under my supervision and that the same are true and correct to the best of my knowledge and belief.

Date Surveyed May 22, 1957

Ernest V. Echoshawk
Ernest V. Echoshawk
Reg. Land Surveyor, N. Mex., Reg. No. 1545

