



SAN JUAN DIVISION

**Federal Express**

Mr. Michael Stogner  
New Mexico Oil Conservation Division  
2040 South Pacheco Street  
Santa Fe, New Mexico 87505

Re: Newsom B #7  
1780'N, 790'W Section 8, T-26-N, R-8-W, San Juan County  
30-045-05940

Dear Mr. Stogner:

This is a request for administrative approval for a non-standard gas well location in the Basin Fruitland Coal pool. This location is considered off-pattern for the Fruitland Coal.

Burlington Resources intends to plug and abandon the Basin Dakota pool in the Newsom B #7 and recompleate in the Fruitland Coal pool.

Production from the Fruitland Coal is included in a 320 acre gas spacing unit comprising of the north half (N/2) of Section 8.

To comply with the New Mexico Oil Conservation Division rules, we are submitting the following for your approval of this non-standard location:


- C-102 plat showing location of the well;
- Copy of Well Completion Log for original completion;
- Plat showing offset owners/operators – Burlington is the offset operator

Please let me know if you have any questions concerning this application.

Sincerely yours,

Peggy Cole  
Regulatory/Compliance Administrator

xc: New Mexico Oil Conservation Division – Aztec  
Bureau of Land Management – Farmington



HOLD ON FOR NSL

District I  
PO Box 1980, Hobbs, NM 88241-1980  
District II  
PO Drawer DD, Artesia, NM 88211-0719  
District III  
1000 Rio Brazos Rd., Aztec, NM 87410  
District IV  
PO Box 2088, Santa Fe, NM 87504-2088

State of New Mexico  
Energy, Minerals & Natural Resources Department

OIL CONSERVATION DIVISION  
PO Box 2088  
Santa Fe, NM 87504-2088

Form C-102  
Revised February 21, 1994  
Instructions on back  
Submit to Appropriate District Office  
State Lease - 4 Copies  
Fee Lease - 3 Copies

☐ AMENDED REPORT

WELL LOCATION AND ACREAGE DEDICATION PLAT

<sup>1</sup> API Number 30-045-05940	<sup>2</sup> Pool Code 71629/71599	<sup>3</sup> Pool Name Basin Fruitland Coal/Basin Dakota
<sup>4</sup> Property Code 7363	<sup>5</sup> Property Name Newsom B	<sup>6</sup> Well Number 7
<sup>7</sup> OGRID No. 14538	<sup>8</sup> Operator Name BURLINGTON RESOURCES OIL & GAS COMPANY	<sup>9</sup> Elevation 6268' GR

<sup>10</sup> Surface Location


UL or lot no. E	Section 8	Township 26N	Range 8W	Lot Idn	Feet from the 1780'	North/South line North	Feet from the 790'	East/West line West	County SJ
--------------------	--------------	-----------------	-------------	---------	------------------------	---------------------------	-----------------------	------------------------	--------------

<sup>11</sup> Bottom Hole Location If Different From Surface

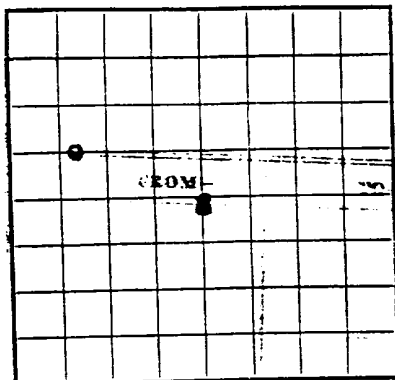
UL or lot no.	Section	Township	Range	Lot Idn	Feet from the	North/South line	Feet from the	East/West line	County
---------------	---------	----------	-------	---------	---------------	------------------	---------------	----------------	--------

<sup>12</sup> Dedicated Acreage FTC-N/320 DK-W/320	<sup>13</sup> Joint or Infill	<sup>14</sup> Consolidation Code	<sup>15</sup> Order No.
--	-------------------------------	----------------------------------	-------------------------

NO ALLOWABLE WILL BE ASSIGNED TO THIS COMPLETION UNTIL ALL INTERESTS HAVE BEEN CONSOLIDATED  
OR A NON-STANDARD UNIT HAS BEEN APPROVED BY THE DIVISION

<sup>16</sup> 1780' 790'		<sup>17</sup> OPERATOR CERTIFICATION I hereby certify that the information contained herein is true and complete to the best of my knowledge and belief  Signature Peggy Cole Printed Name Regulatory Administrator Title  Date
	Original plat from E.L. Potteet 9-30-63	<sup>18</sup> SURVEYOR CERTIFICATION I hereby certify that the well location shown on this plat was plotted from field notes of actual surveys made by me or under my supervision, and that the same is true and correct to the best of my belief.  Date of Survey Signature and Seal of Professional Surveyer:  Certificate Number

1004 FOR



LOCATE WELL CORRECTLY

FORMATION RECORDED UNITED STATES DEPARTMENT OF THE INTERIOR  
GEOLOGICAL SURVEY

U. S. LAND OFFICE SANTA FE  
SERIAL NUMBER SF 078384  
LEASE OR PERMIT TO PROSPECT 5/2  
Sec. 8, T26N, R29W, N.M.P.M. SAN JUAN COUNTY, NEW MEX.

## LOG OF OIL OR GAS WELL

Company SOUTHERN UNION PRODUCTION CO. Address P.O. Box 808, Farmington, New Mexico  
Lessor or Tract Newton Field SAN JUAN State NEW MEXICO  
Well No. 7-8 Sec. 8 T. 26N R. 29W Meridian N.M.P.M. County SAN JUAN  
Location 1780 ft. N of N Line and 790 ft. E of N Line of Section 8 Elevation 6283  
(Denote feet relative to sea level)  
The information given herewith is a complete and correct record of the well and all work done thereon  
so far as can be determined from all available records. ORIGINAL SIGNED BY:  
Signed D. G. MACY Title PETROLEUM ENGINEER  
Date JANUARY 15, 1964

The summary on this page is for the condition of the well at above date.

Commenced drilling OCTOBER 10, 1963 Finished drilling OCTOBER 28, 1963

## OIL OR GAS SANDS OR ZONES

(Denote gas by G)

No. 1, from 6006 to 6300 (a) No. 4, from \_\_\_\_\_ to \_\_\_\_\_  
No. 2, from 6334 to 6604 (a) No. 5, from \_\_\_\_\_ to \_\_\_\_\_  
No. 3, from 6630 to 6670 (a) No. 6, from \_\_\_\_\_ to \_\_\_\_\_

## IMPORTANT WATER SANDS

No. 1, from \_\_\_\_\_ to \_\_\_\_\_ No. 3, from \_\_\_\_\_ to \_\_\_\_\_  
No. 2, from \_\_\_\_\_ to \_\_\_\_\_ No. 4, from \_\_\_\_\_ to \_\_\_\_\_

## CASING RECORD

Size casing	Weight per foot	Threads per inch	Make	Amount	Kind of shoe	Cut and pulled from	Purported		Purpose
							From	To	
8 5/8	232	10	225	51	Pump				
4 1/2	6700		1200	cu. ft.	Pump				
1 1/2	6602								

## MUDDING AND CEMENTING RECORD

Size casing	Where set	Number sacks of cement	Method used	Mud gravity	Amount of mud used
8 5/8	232	225	Pump		
4 1/2	6700	1200	Pump		
1 1/2	6602				

## PLUGS AND ADAPTERS

Length \_\_\_\_\_ Depth set \_\_\_\_\_

Newsom B #7  
Section 26, T-26-N, R-8-W  
OFFSET OPERATOR/OWNER PLAT

### Proposed Well

**DISTRICT II**  
P.O. Drawer DD, Artesia, NM 88210

**DISTRICT III**  
1000 Rio Brazos Rd., Aztec, NM 87410

**OIL CONSERVATION DIVISION**  
**P.O. Box 2088**  
**Santa Fe, New Mexico 87504-2088**

**I. REQUEST FOR ALLOWABLE AND AUTHORIZATION TO TRANSPORT**

1. Operator Name and Address Burlington Resources Oil & Gas Company PO Box 4289 Farmington, New Mexico 87499		OGRID Number 14538
		Recompletion
4. API Number 30-045-05940	5. Pool Name Basin Fruitland Coal	6. Pool Code 71629
7. Property Code 7363	8. Property Name Newsom B	9. Well Number 7

**II. 10. Surface Location**

UT or lot no. E	Section 8	Township 26N	Range 8W	Lot Idn	Feet from the 1780	North/South line North	Feet from the 790	East/West line West	County San Juan Co., NM
--------------------	--------------	-----------------	-------------	---------	-----------------------	---------------------------	----------------------	------------------------	----------------------------

**III. 11. Bottom Hole Location**

UT or lot no.	Section	Township	Range	Lot Idn	Feet from the	North/South line	Feet from the	East/West line	County
12. Use Code F	13. Producing Method Code Flowing	14. Gas Connection Date	15. C-129 Permit Number	16. C-129 Effective Date	17. C-129 Expiration date				

**III. Oil and Gas Transporters**

18. Transporter OGRID	19. Transporter Name and Address	20. POD	21. O/G	22. POD ULSTR Location and Description
9018		2825984	O	
	Giant Industries			
151618		2825085	G	
	El Paso Field Services			

**IV. Produced Water**

23. POD 2825986	24. POD ULSTR Location and Description
--------------------	--

**V. Well Completion Data**

25. Spud Date 10/10/63	26. Ready Date 6/21/00	27. TD 6700'	28. PBTD 2160'	29. Perforations 1834-2032'
30. Hole Size 13 3/4 7 7/8	31. Casing & Tubing Size 8 5/8 4 1/2 2 3/8	32. Depth Set 232' 6700' 2003'	33. Sacks Cement 225 sx 1200 cu. ft.	

**VI. Well Test Data**

34. Date New Oil	36. Test Date 6/21/00	37. Test Length	38. Tbg. Pressure SI 350	39. Csg. Pressure SI 360
40. Choke Size	41. Oil	42. Water	43. Gas 250	44. AOF
				45. Test Method Flowing

46. I hereby certify that the rules and regulations of the Oil Conservation Division have been complied with and that the information given above is true and complete to the best of my knowledge and belief.		<b>OIL CONSERVATION DIVISION</b>	
Signature <i>Tammy W. Cole</i>		Approved by: <i>228</i>	
Printed Name Peggy Cole		Title: SUPERVISOR DISTRICT #3	
Regulatory Supervisor (tlw)		Approval Date: JUL 10 2000	
7/5/00 Telephone No. (505) 326-9700			

47. If this is a change of operator fill in the OGRID number and name of the previous operator			
Previous Operator Signature	Printed Name	Title	Date