



IN REPLY REFER TO:

UNITED STATES
DEPARTMENT OF THE INTERIOR
GEOLOGICAL SURVEY
P. O. Box 965
Farmington, New Mexico

May 25, 1955

J. Glenn Turner
Box 728
Farmington, New Mexico

Re: Santa Fe 075135
I-Sec 943

Gentlemen:

Receipt is acknowledged of your "Notice of Intention to Drill" dated May 24, 1955 covering your well No. 21-3 Huerfanito Unit in SF sec. 3, T. 26 N., R. 9 W., N. M. P. M., San Juan County, New Mexico, Ballard Pictured Cliffs (set).

Your proposed work is hereby approved subject to compliance with the provisions of the "Oil and Gas Operating Regulations" revised May 25, 1942, a copy of which will be sent to you on request, and subject to the following conditions:

1. Drilling operations so authorized are subject to the attached sheet for general conditions of approval.
2. Furnish copies of all logs.


Very truly yours,

(Orig. Sgd.) A. P. KLEEMAN

A. P. Kleeman
Acting District Engineer



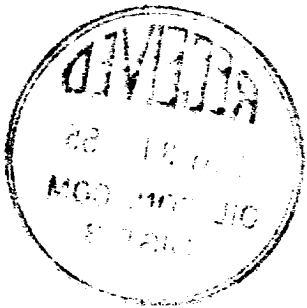
A Kleeman:ac





UNIVERSITY OF CALIFORNIA
DEPARTMENT OF THE HISTORY
AND ETHNOLOGY

Faint, mostly illegible text, likely the main body of a letter or report.

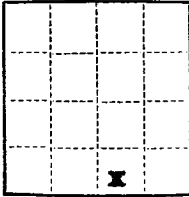


FOUR (4) OF 11 PAGES

(SUBMIT IN TRIPLICATE)

UNITED STATES
DEPARTMENT OF THE INTERIOR
GEOLOGICAL SURVEY

Land Office Santa Fe
Lease No. 078135
Unit SE/4 T. Sec. 943



SUNDRY NOTICES AND REPORTS ON WELLS

NOTICE OF INTENTION TO DRILL.....	<input checked="" type="checkbox"/>	SUBSEQUENT REPORT OF WATER SHUT-OFF.....	
NOTICE OF INTENTION TO CHANGE PLANS.....		SUBSEQUENT REPORT OF SHOOTING OR ACIDIZING.....	
NOTICE OF INTENTION TO TEST WATER SHUT-OFF.....		SUBSEQUENT REPORT OF ALTERING CASING.....	
NOTICE OF INTENTION TO RE-DRILL OR REPAIR WELL.....		SUBSEQUENT REPORT OF RE-DRILLING OR REPAIR.....	
NOTICE OF INTENTION TO SHOOT OR ACIDIZE.....		SUBSEQUENT REPORT OF ABANDONMENT.....	
NOTICE OF INTENTION TO PULL OR ALTER CASING.....		SUPPLEMENTARY WELL HISTORY.....	
NOTICE OF INTENTION TO ABANDON WELL.....			

(INDICATE ABOVE BY CHECK MARK NATURE OF REPORT, NOTICE, OR OTHER DATA)

May 24, 1955

Huerfano Unit

Well No. 21-3 is located 990 ft. from S line and 1609 ft. from E line of sec. 3

SE/4 Sec. 3
(1/4 Sec. and Sec. No.)

T 26 N
(Twp.)

R 9 W
(Range)

N.M.P.M.
(Meridian)

Ballard Pictured Cliffs (Ext) San Juan County
(Field) (County or Subdivision)

RECEIVED
MAY 25 1955
New Mexico
(State or Territory)

The elevation of the ~~water level~~ derisk floor above sea level is 6280 ft. (Ungraded ground) S. GEOLOGICAL SURVEY
FARMINGTON, NEW MEXICO

DETAILS OF WORK

(State names of and expected depths to objective sands; show sizes, weights, and lengths of proposed casings; indicate mudding jobs, cementing points, and all other important proposed work)

I understand that this plan of work must receive approval in writing by the Geological Survey before operations may be commenced.

Company _____

Address _____

By [Signature]

Title _____

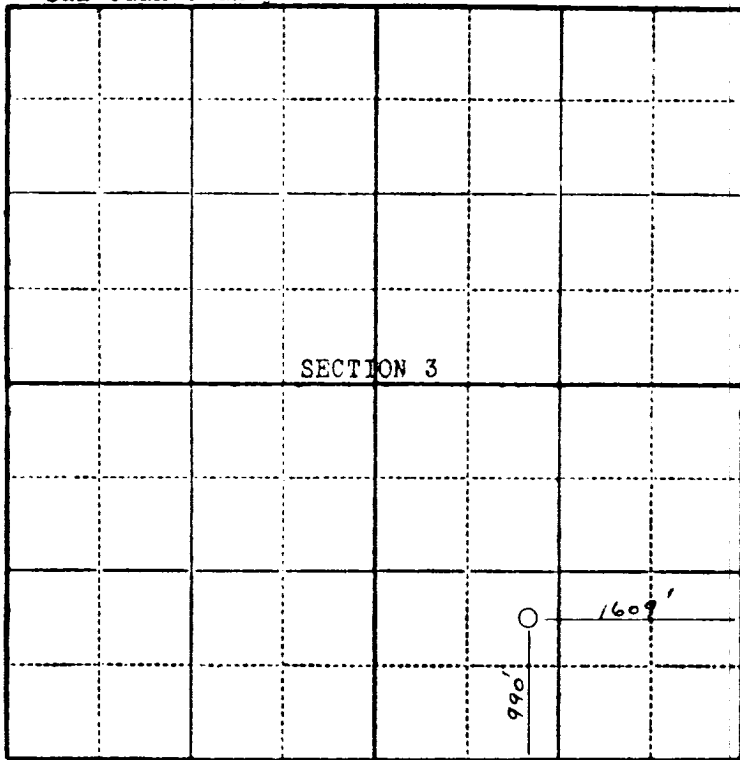
Company J. Glenn Turner
HUERFANITO UNIT
Lease XXXXXXXXXXXXXXXX Well No. XXX 21-3

Sec. 3 T. 26 S. R. 9 W. N.M.P.M.

Location 990 feet from South line;
1609 feet from East line

Elevation: 6280 GL

San Juan County New Mexico



RECEIVED
MAY 25 1955
U. S. GEOLOGICAL SURVEY
FARMINGTON, NEW MEXICO

Scale—4 inches equal 1 mile.

This is to certify that the above plat was prepared from field notes of actual surveys made by me or under my supervision and that the same are true and correct to the best of my knowledge and belief.

Stephen H. Kinney
STEPHEN H. KINNEY
Registered Professional
Engineer and Land Surveyor

Surveyed May 11 1955 \$5

Seal: