

NEW MEXICO OIL CONSERVATION COMMISSION
Well Location and Acreage Dedication Plat


Section A. Date January 13, 1959

Operator El Paso Natural Gas Products Co. Lease Delhi Taylor (GD) SF-078641-A
Well No. 1-C Unit Letter M Section 4 Township 26 Range 11 NMPM
Located 790 Feet From south Line, 790 Feet From west Line
County San Juan G. L. Elevation 6310 Dedicated Acreage 40 Acres
Name of Producing Formation Gallup Pool Undesignated Valley - 6 ft

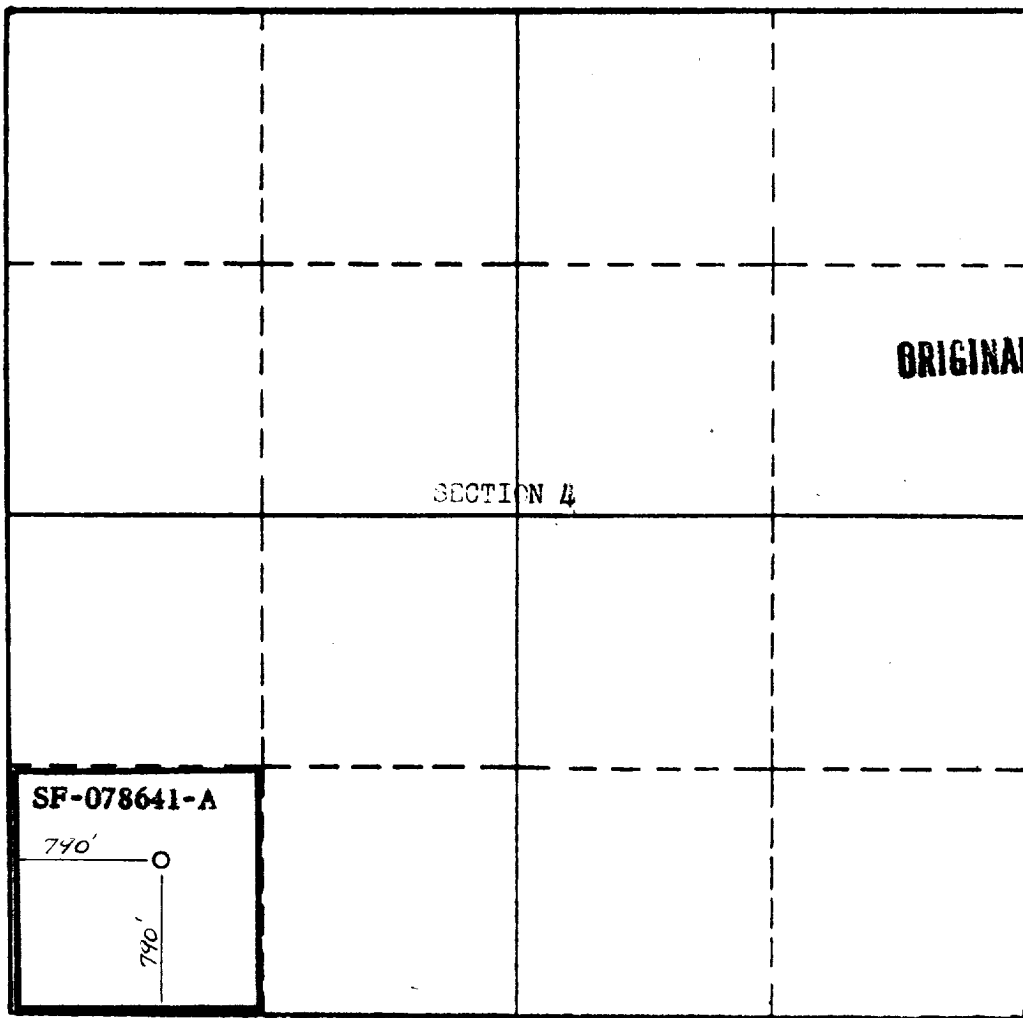
1. Is the Operator the only owner* in the dedicated acreage outlined on the plat below?
Yes No
2. If the answer to question one is "no," have the interests of all the owners been consolidated by communitization agreement or otherwise? Yes No . If answer is "yes," Type of Consolidation _____
3. If the answer to question two is "no," list all the owners and their respective interests below:

PLAT REISSUED TO SHOW CHANGE IN DEDICATED ACREAGE.

<u>Owner</u>	<u>Land Description</u>



Section B

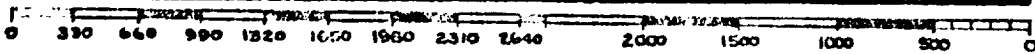


This is to certify that the information in Section A above is true and complete to the best of my knowledge and belief.

El Paso Natural Gas Products Co.
(Operator)
ORIGINAL SIGNED BY: JOSEPH E. KREGER
(Representative)
Box 1565, Farmington, N. M.
Address

This is to certify that the well location shown on the plat in Section B was plotted from field notes of actual surveys made by me or under my supervision and that the same is true and correct to the best of my knowledge and belief.

Date Surveyed Aug 28, 1958
Stephen H. Kinney
STEPHEN H. KINNEY
Registered Professional
Engineer and/or Land Surveyor.



OIL CONSERVATION COMMISSION

AZTEC DISTRICT OFFICE

No. Copies Received 5

DISTRIBUTION

	NO. FURNISHED	
Operator	<u>2</u>	
Santa Fe	<u>1</u>	
Proration Office		
State Land Office		
U. S. G. S.	<u>1</u>	
Transporter		
File	<u>1</u>	<input checked="" type="checkbox"/>