

(SUBMIT IN TRIPLICATE)

UNITED STATES
DEPARTMENT OF THE INTERIOR
GEOLOGICAL SURVEY

Land Office SF
Lease No. 080384-B
Unit Hickman

SUNDRY NOTICES AND REPORTS ON WELLS

RECEIVED
MAR 1 1958
U.S. GEOLOGICAL SURVEY
FARMINGTON, N.M.

NOTICE OF INTENTION TO DRILL	<input checked="" type="checkbox"/>	SUBSEQUENT REPORT OF WATER SHUT-OFF
NOTICE OF INTENTION TO CHANGE PLANS		SUBSEQUENT REPORT OF SHOOTING OR ACIDIZING
NOTICE OF INTENTION TO TEST WATER SHUT-OFF		SUBSEQUENT REPORT OF ALTERING CASING
NOTICE OF INTENTION TO RE-DRILL OR REPAIR WELL		SUBSEQUENT REPORT OF RE-DRILLING OR REPAIR
NOTICE OF INTENTION TO SHOOT OR ACIDIZE		SUBSEQUENT REPORT OF ABANDONMENT
NOTICE OF INTENTION TO PULL OR ALTER CASING		SUPPLEMENTARY WELL HISTORY
NOTICE OF INTENTION TO ABANDON WELL		

(INDICATE ABOVE BY CHECK MARK NATURE OF REPORT, NOTICE, OR OTHER DATA)

March 3, 1958

Well No. 4-A is located 660 ft. from S line and 1980 ft. from W line of sec. 3

SE SW/4 Section 3 26-N 12-W 101 PM
(1/4 Sec. and Sec. No.) (Twp.) (Range) (Meridian)

Undesignated San Juan New Mexico
(Field) (County or Subdivision) (State or Territory)

The elevation of the derrick floor above sea level is 5081 ft.

DETAILS OF WORK

(State names of and expected depths to objective sands; show sizes, weights, and lengths of proposed casings; indicate mudding jobs, cementing points, and all other important proposed work)

It is intended to drill a well through the Lower-Gallup Formation using rotary tools and mud circulation. Possible productive intervals will be perforated and sandoil fractured.

Estimated Total Depth 5300'.

Casing Program:

10-3/4" at 175' with 150 sacks cement circulated to surface.

5-1/2" at 5300' with 300 sacks cement.

The SE SW/4 of Section 3 is dedicated to this well.

SE SW/4 Section 3 HF-080384-B

ORAL APPROVAL RECEIVED FEBRUARY 28, 1958.

I understand that this plan of work must receive approval in writing by the Geological Survey before operations may be commenced.

Company El Paso Natural Gas Products Company

Address Post Office Box 1565

Farmington, New Mexico

ORIGINAL SIGNED BY: WILLIAM K. GLA ENER

By _____

Title Petroleum Engineer

NEW MEXICO OIL CONSERVATION COMMISSION

Well Location and Acreage Dedication Plat

Section A.

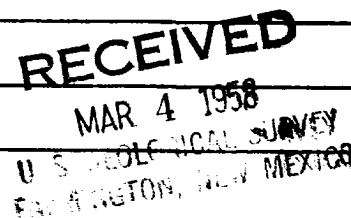

Date March 3, 1958

Operator El Paso Natural Gas Products Company Lease Hickman SF-080354-B
Well No. 44A Unit Letter N Section 3 Township 26 North Range 12 West NMPM
Located 660 Feet From South Line, 1980 Feet From West Line
County San Juan G. L. Elevation 6071 Dedicated Acreage 40 Acres
Name of Producing Formation Lower-Gallup Pool Undesignated

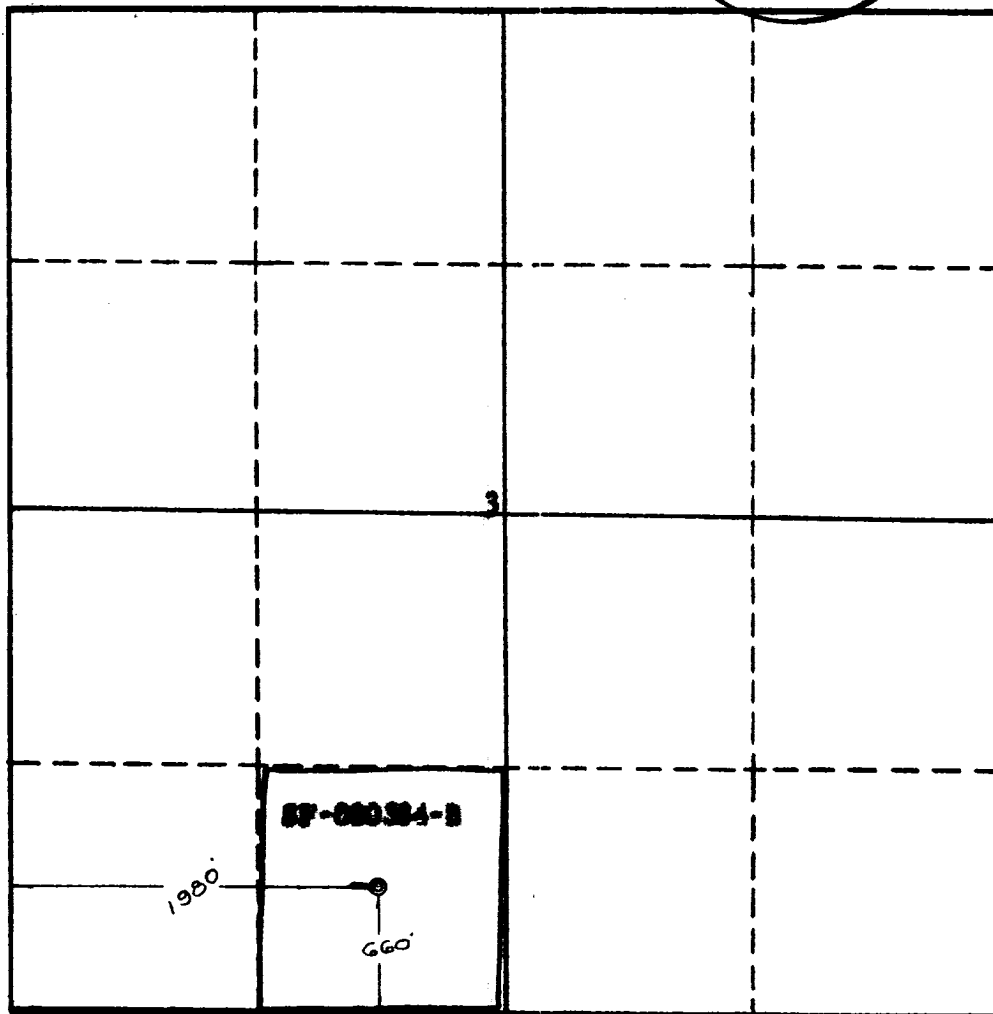
1. Is the Operator the only owner* in the dedicated acreage outlined on the plat below?
Yes X No
2. If the answer to question one is "no," have the interests of all the owners been consolidated by communitization agreement or otherwise? Yes No . If answer is "yes,"
Type of Consolidation
3. If the answer to question two is "no," list all the owners and their respective interests below:

Owner

Land Description



Section. B



This is to certify that the information in Section A above is true and complete to the best of my knowledge and belief.

El Paso Natural Gas Products Co.

(Operator)

William K. Mueyner
(Representative)

Box 1545, Farmington, New Mexico

Address

This is to certify that the well location shown on the plat in Section B was plotted from field notes of actual survey made by me or under my supervision and that the same is true to the best of my knowledge and belief.

Date Surveyed Feb. 28, 1958

Ernest V. Echshaw
Ernest V. Echshaw
Registered Land Surveyor.

Certificate No. 1545