



UNITED STATES
DEPARTMENT OF THE INTERIOR
GEOLOGICAL SURVEY
P. O. Box 965
Farmington, New Mexico

May 25, 1955



J. Glenn Turner
Box 728
Farmington, New Mexico

Re: Santa Fe 078135

Gentlemen:

Receipt is acknowledged of your "Notice of Intention to Drill" dated May 25, 1955 covering your well No. 20-3 Huerfano Unit in NW $\frac{1}{4}$ sec. 3, T. 26 N., R. 9 W., N. M. P. M., San Juan County, New Mexico, Ballard Pictured Cliffs pool.

Your proposed work is hereby approved subject to compliance with the provisions of the "Oil and Gas Operating Regulations" revised May 25, 1942, a copy of which will be sent to you on request, and subject to the following conditions:

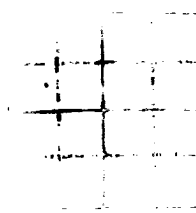
1. Drilling operations so authorized are subject to the attached sheet for general conditions of approval.
2. Furnish copies of all logs.

Very truly yours,

(SIGNED)

P. T. McGrath
District Engineer

PTMcGrath:as



UNITED STATES
DEPARTMENT OF THE INTERIOR
GEOLOGICAL SURVEY
P. O. Box 252
Washington, D. C.



J. Allen Thomas
Box 728
Tomball, Texas

Re: Texas No. 10152

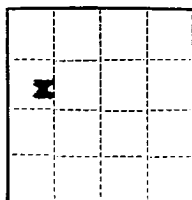
Dear Sir:

Records in the possession of your "Notion" of the location to
which covered the 1952 covering your well No. 1 - 3 in Texas only
in the sec. 1, T. 10 N., R. 10 E., S. 10 E., and the County, Tex
Mexico, and the State of Texas.
Your proposed well is hereby approved and set for compliance
with the provisions of the well and the Operating Regulations issued
May 22, 1952, a copy of which will be sent to you on request, and sub-
ject to the following conditions:

1. Drilling operations as authorized are subject to the
attached sheet for general conditions of the well.
2. Furnish copies of all logs.

Very truly,
Sincerely,
P. I. McArthur
District Engineer

cc: McArthur



(SUBMIT IN TRIPLICATE)

UNITED STATES
DEPARTMENT OF THE INTERIOR
GEOLOGICAL SURVEY

Land Office Santa Fe
Lease No. 076135
Unit N/A

SUNDRY NOTICES AND REPORTS ON WELLS

NOTICE OF INTENTION TO DRILL	<input checked="" type="checkbox"/>	SUBSEQUENT REPORT OF WATER SHUT-OFF	
NOTICE OF INTENTION TO CHANGE PLANS		SUBSEQUENT REPORT OF SHOOTING OR ACIDIZING	
NOTICE OF INTENTION TO TEST WATER SHUT-OFF		SUBSEQUENT REPORT OF ALTERING CASING	
NOTICE OF INTENTION TO RE-DRILL OR REPAIR WELL		SUBSEQUENT REPORT OF RE-DRILLING OR REPAIR	
NOTICE OF INTENTION TO SHOOT OR ACIDIZE		SUBSEQUENT REPORT OF ABANDONMENT	
NOTICE OF INTENTION TO PULL OR ALTER CASING		SUPPLEMENTARY WELL HISTORY	
NOTICE OF INTENTION TO ABANDON WELL			

(INDICATE ABOVE BY CHECK MARK NATURE OF REPORT, NOTICE, OR OTHER DATA)

May 25, 1955, 19

Well No. 20-3 is located 1698 ft. from N line and 1146 ft. from W line of sec. 3

N/A Sec. 3 T 26 N. R 9 W N. M. P. M.
(1/4 Sec. and 1/4 Sec. No.) (Twp.) (Range) (Meridian)
Ballard Pictured Cliffs San Juan County New Mexico
(Field) (County or Subdivision) (State or Territory)

The elevation of ground surface above sea level is 6112 ft. (Ungraded ground)

DETAILS OF WORK

(State names of and expected depths to objective sands; show sizes, weights, and lengths of proposed casings; indicate mudding jobs, cementing points, and all other important proposed work)

I understand that this plan of work must receive approval in writing by the Geological Survey before operations may be commenced.

Company _____

Address _____

By Beer Seal

Title _____

Company J. Glenn Turner

HUERFANITO UNIT

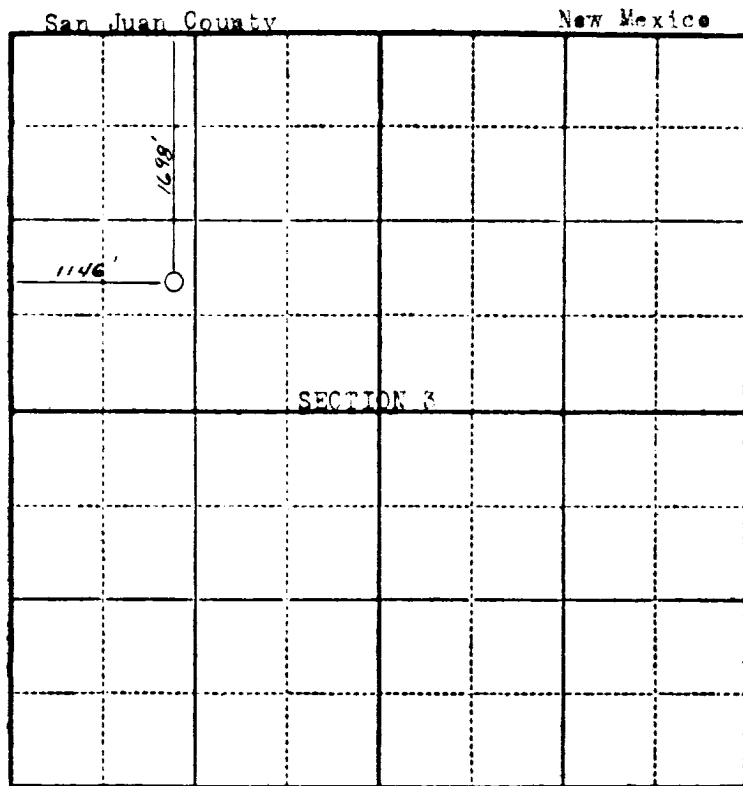
Lease ~~XXXXXXXXXXXXXX~~

Well No. ~~4XX~~ 20-3

Sec. 3 T. 26 N R. 9 W N.M.P.M.

Location 1898 feet from North line;
1146 feet from West line

Elevation: 6412 GL.



Scale—4 inches equal 1 mile.

This is to certify that the above plat was prepared from field notes of actual surveys made by me or under my supervision and that the same are true and correct to the best of my knowledge and belief.

Stephen H. Kinney

STEPHEN H. KINNEY
Registered Professional
Engineer and Land Surveyor

Surveyed May 11, 1955

Seal

RECEIVED
MAY 11 1955
U.S. GEOLOGICAL SURVEY
FARMINGTON, NEW MEXICO