

NEW MEXICO  
OIL CONSERVATION COMMISSION

Gas Well Plat

Date Oct. 19, 1954


Southern Union Gas Company Starr 1  
Operator Lease Well No.

Name of Producing Formation Pictured Cliffs Pool Wildcat

No. Acres Dedicated to the Well 160

SECTION 6 TOWNSHIP 26N RANGE 8W

			S. U. G. FEDERAL



I hereby certify that the information given above is true and complete to the best of my knowledge.

Original Signed By  
Name A. M. WIEDERKEHR  
Position Manager Exploration Dept.  
Representing Southern Union Gas Co.  
Address 1001 Bart Bldg., Dallas

(over)

## INSTRUCTIONS

1. Is this gas well a dual completion? Yes \_\_\_\_\_ No \_\_\_\_\_
2. If the answer to Question 1 is Yes, are there any other dually completed wells within the dedicated acreage?  
Yes \_\_\_\_\_ No \_\_\_\_\_

A separate plat must be filed for each gas well, outlining the area dedicated to such well and showing the location of all other wells (oil and gas) within the outlined area.

Mail in duplicate to the district office for the district in which the well is located.

OIL CONSERVATION COMMISSION		
AZTEC DISTRICT OFFICE		
No. Copies Received	3	
DISTRICT	101	
Operator	Santa Fe	
Proration Office	State Land Office	
J. S. G. S.	Transporter	
File		

NEW MEXICO OIL CONSERVATION COMMISSION  
Santa Fe, New Mexico

It is necessary that Form C-104 be approved before this form can be approved and an initial allowable be assigned to any completed Oil or Gas well. Submit this form in QUADRUPLICATE.

CERTIFICATE OF COMPLIANCE AND AUTHORIZATION  
TO TRANSPORT OIL AND NATURAL GAS

Company or Operator Southern Union Gas Company Lease Starr  
Address Farmington, New Mexico 1001 Burt Building, Dallas, Texas  
(Local or Field Office) (Principal Place of Business)  
Unit A, Well(s) No. 1, Sec. 6, T. 26N, R. 8W, Pool Wildcat  
County San Juan Kind of Lease: Federal  
If Oil well Location of Tanks.....  
Authorized Transporter El Paso Natural Gas Company 1006 Main St., Houston Address of Transporter  
Farmington, New Mexico 1006 Main Street, Houston 2, Texas  
(Local or Field Office) (Principal Place of Business)  
Per cent of Oil or Natural Gas to be Transported 100% Other Transporters authorized to transport Oil or Natural Gas  
from this unit are.....

REASON FOR FILING: (Please check proper box)

NEW WELL..... ☐ CHANGE IN OWNERSHIP..... ☐  
CHANGE IN TRANSPORTER..... ☐ OTHER (Explain under Remarks)..... ☒  
REMARKS:

RE-WORK



The undersigned certifies that the Rules and Regulations of the Oil Conservation Commission have been complied with.

Executed this the 19th day of October, 1954

Approved OCT 22 1954, 19.....

OIL CONSERVATION COMMISSION

By Original Signed Emery C. Arnold

Title Oil and Gas Inspector Dist. #3

SOUTHERN UNION GAS COMPANY

Original Signed By  
By A. M. WIEDERKEHR  
A. M. Wiederkehr  
Title Manager Exploration Dept.

Attention: Ray Bynum

Southern Union Gas Co.  
Dallas, Texas

(See Instructions on Reverse Side)

## INSTRUCTIONS

This form shall be executed and filed in QUADRUPLICATE with the District Office of the Oil Conservation Commission, covering each unit from which oil or gas is produced. A separate certificate shall be filed for each transporter authorized to transport oil or gas from a unit. After said certificate has been approved by the Oil Conservation Commission, one copy shall be forwarded to the transporter, one copy returned to the producer, and two copies retained by the Oil Conservation Commission.

A new certificate shall be filed to cover each change in operating ownership and each change in the transporter, except that in the case of a temporary change in the transporter involving less than the allowable production for one proration period, the operator shall in lieu of filing a new certificate notify the Oil Conservation Commission District Office, and the transporter authorized by certificate on file with the Commission, by letter of the estimated amount of oil or gas to be moved by the transporter temporarily moving oil or gas from the unit and the name of such temporary transporter and a copy of such notice shall also be furnished such temporary transporter. Such temporary transporter shall not move any more oil or gas than the estimated amount shown in said notice.

This certificate when properly executed and approved by the Oil Conservation Commission shall constitute a permit for pipe line connection and authorization to transport oil and gas from the property named therein and shall remain in full force and effect until

- (a) Operating ownership changes
- (a) The transporter is changed or
- (c) The permit is cancelled by the Commission.

If any of the rules and regulations of the Oil Conservation Commission have not been complied with at the same time this report is filed, explain fully under the heading "REMARKS."

In all cases where this certificate is filed to cover a change in operating ownership or a change in the transporter designated to move oil or gas, show under "REMARKS" the previous owner or operator and the transporter previously authorized to transport oil or gas.

A separate report shall be filed to cover each producing unit as designated by the Oil Conservation Commission.

OIL CONSERVATION COMMISSION		
AZTEC DISTRICT OFFICE		
No. Copies Received <b>45</b>		
DISTRIBUTION		
	NO. FURNISHED	
Operator	<b>2</b>	
Transporter	<b>1</b>	
Proration Office		
District Office		
U. S. G. S.		
Transporter	<b>1</b>	
File	<b>1</b>	

NEW MEXICO OIL CONSERVATION COMMISSION  
Santa Fe, New Mexico

## REQUEST FOR (OIL) - (GAS) ALLOWABLE

New Well  
Recompletion

This form shall be submitted by the operator before an initial allowable will be assigned to any completed Oil or Gas well. Form C-104 is to be submitted in QUADRUPLICATE to the same District Office to which Form C-101 was sent. The allowable will be assigned effective 7:00 A.M. on date of completion or recompletion, provided this form is filed during calendar month of completion or recompletion. The completion date shall be that date in the case of an oil well when oil is delivered into the stock tanks. Gas must be reported on 15.025 psia at 60° Fahrenheit.

Dallas, Texas  
(Place)Oct. 19, 1954  
(Date)

WE ARE HEREBY REQUESTING AN ALLOWABLE FOR A WELL KNOWN AS:

Southern Union Gas Company, Well No. 1, in NE 1/4 NE 1/4,  
(Company or Operator) (Lease)  
A, Sec. 6, T. 26N, R. 8W, NMPM., Wildcat Pool  
(Unit)  
San Juan County. Date Spudded re-work 9-22-54, Date Completed 10-2-54

Please indicate location:

			X

Elevation 6147' Total Depth 2073' P.B.

Top oil/gas pay 1966' Prod. Form 1978'-2060'

Casing Perforations: or

Depth to Casing shoe of Prod. String 1978'

Natural Prod. Test BOPD

based on bbls. Oil in Hrs. Mins.

Test after acid or shot BOPD

Based on bbls. Oil in Hrs. Mins.

Gas Well Potential 1615 MCF

Size choke in inches 1"

Date first oil run to tanks or gas to Transmission system:

Transporter taking Oil or Gas: El Paso Natural Gas Company

## Casing and Cementing Record

Size	Feet	Sax
8-5/8	106'	60
5-1/2	1978'	150
1"	1995'	

Remarks:

I hereby certify that the information given above is true and complete to the best of my knowledge.  
Approved October 19, 1954, 1954 Southern Union Gas Company  
(Company or Operator)

OIL CONSERVATION COMMISSION

Original Signed By

By: A. M. WIEDERKEHR  
(Signature)

Title: Manager, Exploration Dept.


Send Communications regarding well to:

Name: Southern Union Gas Company

Address: 1001 Burt Bldg., Dallas, Texas

By: Original Signed Emery C. Arnold

Title: Oil and Gas Inspector Dist. #3.



OIL CONSERVATION COMMISSION  
AZTEC DISTRICT OFFICE

No. Copies Received 4

DISTRIBUTION

	NO. FURNISHED	
Operator	1	
Santa Fe	1	
Reservation Office	1	
State Land Office		
U. S. G. S.		
Transporter		
File	1	✓

UNITED STATES  
DEPARTMENT OF THE INTERIOR  
GEOLOGICAL SURVEY

**SUNDRY NOTICES AND REPORTS ON WELLS**

(Do not use this form for proposals to drill or to deepen or plug back to a different reservoir. Use Form 9-331-C for such proposals.)

1. oil ☐ gas ☒ other

2. NAME OF OPERATOR  
Union Texas Petroleum Corporation

3. ADDRESS OF OPERATOR  
P.O. Box 1290, Farmington, New Mexico 87499

4. LOCATION OF WELL (REPORT LOCATION CLEARLY. See space 17 below.)  
AT SURFACE: 990' FNL; 990' FEL  
AT TOP PROD. INTERVAL: Same as above  
AT TOTAL DEPTH: Same as above

16. CHECK APPROPRIATE BOX TO INDICATE NATURE OF NOTICE, REPORT, OR OTHER DATA

REQUEST FOR APPROVAL TO:

TEST WATER SHUT-OFF ☐  
FRACTURE TREAT ☒  
SHOOT OR ACIDIZE ☐  
REPAIR WELL ☐  
PULL OR ALTER CASING ☐  
MULTIPLE COMPLETE ☐  
CHANGE ZONES ☐  
ABANDON\* ☐

(other) \_\_\_\_\_

SUBSEQUENT REPORT OF:

☐  
☐  
☐  
☐  
☐  
☐  
☐  
☐  
☐  
☐

RECEIVED

DEC 07 1983

BUREAU OF LAND MANAGEMENT  
FARMINGTON RESOURCE AREA

(NOTE: Report results of multiple completion or zone change on Form 9-330.)

17. DESCRIBE PROPOSED OR COMPLETED OPERATIONS (Clearly state all pertinent details, and give pertinent dates, including estimated date of starting any proposed work. If well is directionally drilled, give subsurface locations and measured and true vertical depths for all markers and zones pertinent to this work.)\*

It is proposed to clean out this well's open hole, set casing if required, and foam frac the Pictured Cliffs interval to stimulate production.

Subsurface Safety Valve: Manu. and Type \_\_\_\_\_ Set @ \_\_\_\_\_ Ft.

18. I hereby certify that the foregoing is true and correct

SIGNED W. K. Cooper TITLE Mgr. Dist. Engineering DATE December 5, 1983

(This space for Federal or State office use)

APPROVED BY \_\_\_\_\_ TITLE \_\_\_\_\_ DATE \_\_\_\_\_  
CONDITIONS OF APPROVAL, IF ANY:

APPROVED

\*See Instructions on Reverse Side

NMOCC

DEC 07 1983

M. MILLENBACH

AREA MANAGER

Company Southern Union Gas Company

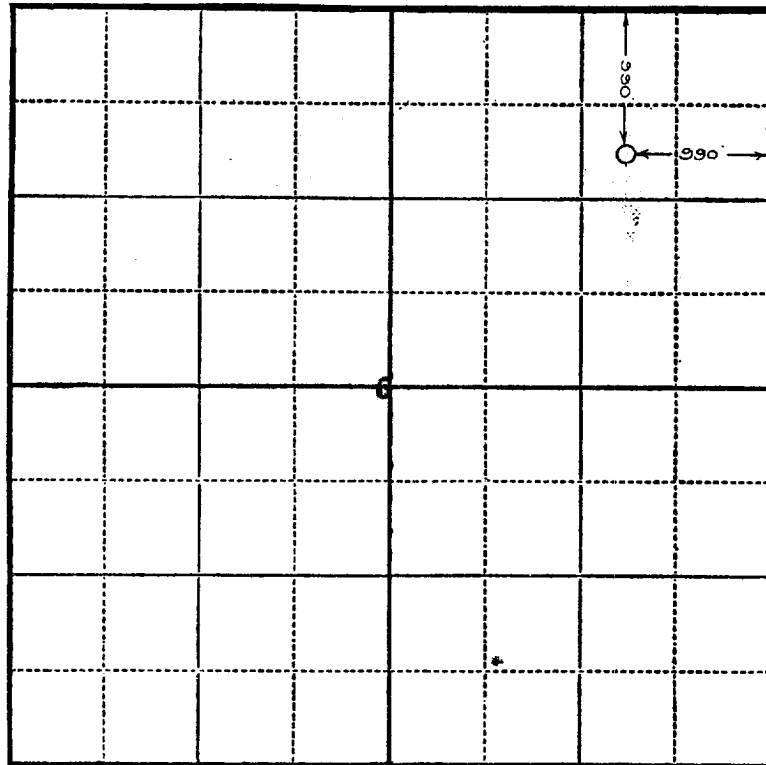
Lease \_\_\_\_\_ Well No. \_\_\_\_\_

Sec. 6 T. 26 N., R. 8 W., N.M.P.M.

Location C-SW-NE-NE 1/4

San Juan County

New Mexico



Elevation

611.3.1  
(Natural ground)

Scale—4 inches equals 1 mile.

This is to certify that the above plat was prepared from field notes of actual surveys made by me or under my supervision and that the same are true and correct to the best of my knowledge and belief.

*H. H. Miller*

Seal:

Registered Professional  
Engineer and Land Surveyor.

Farmington, New Mexico

Surveyed February 26, 19 51



NEW MEXICO  
OIL CONSERVATION COMMISSION

Gas Well Plat

MAIN OFFICE OCC

Date Oct. 19, 1954

Southern Union Gas Company

Starr

1

Operator 9:02

Lease

Well No.

Name of Producing Formation Pictured Cliffs Pool Wildcat

No. Acres Dedicated to the Well 160

SECTION 6 TOWNSHIP 26N RANGE 8W

		S. U. G.	
		FEDERAL	

I hereby certify that the information given above is true and complete to the best of my knowledge.

Name A. M. Wiederkehr  
Position Manager Exploration Dept.  
Representing Southern Union Gas Co.  
Address 1001 Burt Bldg., Dallas

(over)