

(SUBMIT IN TRIPLICATE)

Land Office Santa Fe, N.M.

Lease No. NM 020191

Unit _____

UNITED STATES
DEPARTMENT OF THE INTERIOR
GEOLOGICAL SURVEY

			X

SUNDRY NOTICES AND REPORTS ON WELLS

NOTICE OF INTENTION TO DRILL	X	SUBSEQUENT REPORT OF WATER SHUT-OFF
NOTICE OF INTENTION TO CHANGE PLANS		SUBSEQUENT REPORT OF SHOOTING OR ACIDIZING
NOTICE OF INTENTION TO TEST WATER SHUT-OFF		SUBSEQUENT REPORT OF ALTERING CASING
NOTICE OF INTENTION TO RE-DRILL OR REPAIR WELL		SUBSEQUENT REPORT OF RE-DRILLING OR REPAIR
NOTICE OF INTENTION TO SHOOT OR ACIDIZE		SUBSEQUENT REPORT OF ABANDONMENT
NOTICE OF INTENTION TO PULL OR ALTER CASING		SUPPLEMENTARY WELL HISTORY
NOTICE OF INTENTION TO ABANDON WELL		

(INDICATE ABOVE BY CHECK MARK NATURE OF REPORT, NOTICE, OR OTHER DATA)

August 5

1960

Well No. 1 is located 720 ft. from $\begin{Bmatrix} N \\ S \end{Bmatrix}$ line and 290 ft. from $\begin{Bmatrix} E \\ W \end{Bmatrix}$ line of sec. 3

1/4 Sec. and Sec. No. 3

T26N
(Twp.)

20W
(Range)

N. T. M.
(Meridian)

South Blanca PC
(Field)

San Juan
(County or Subdivision)

New Mexico
(State or Territory)

The elevation of the derrick floor above sea level is 6225 ft.

DETAILS OF WORK

(State names of and expected depths to objective sands; show sizes, weights, and lengths of proposed casings; indicate mudding jobs, cementing points, and all other important proposed work)

It is intended to drill a well thru the pictured cliff formation using rotary tools and to perforate and water fracture possible production zones. Est. 7. . 2300'.

Casings: 5 5/8" at 100' with 104 sacks regular cement circ 1.10 to surface.
4 1/2" at 2300' with 75 sacks regular cement, 75' to surface.

The 1/4 of section 3 is dedicated to this well.

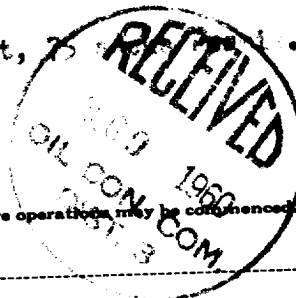
I understand that this plan of work must receive approval in writing by the Geological Survey before operations may be commenced.

Company Stephen R. Kinney

Address 204 W. Orchard, Burlington, New Mexico.

By _____

Title _____



NEW MEXICO OIL CONSERVATION COMMISSION
Well Location and Acreage Dedication Plat

Section A.

Date AUGUST 5, 1960

Operator STEPHEN H. KINNEY Lease FEDERAL
Well No. 1 Unit Letter Section 3 Township 26 N Range 8 W NMPN
Located 790 Feet From north Line, 990 Feet From east Line
County San Juan G. L. Elevation 6219 Dedicated Acreage 161.60 Acres
Name of Producing Formation Pictured Cliff Pool South Blanco PC

1. Is the Operator the only owner* in the dedicated acreage outlined on the plat below?
Yes x No .
2. If the answer to question one is "no," have the interests of all the owners been consolidated by communitization agreement or otherwise? Yes No . If answer is "yes," Type of Consolidation
3. If the answer to question two is "no," list all the owners and their respective interests below:

Owner

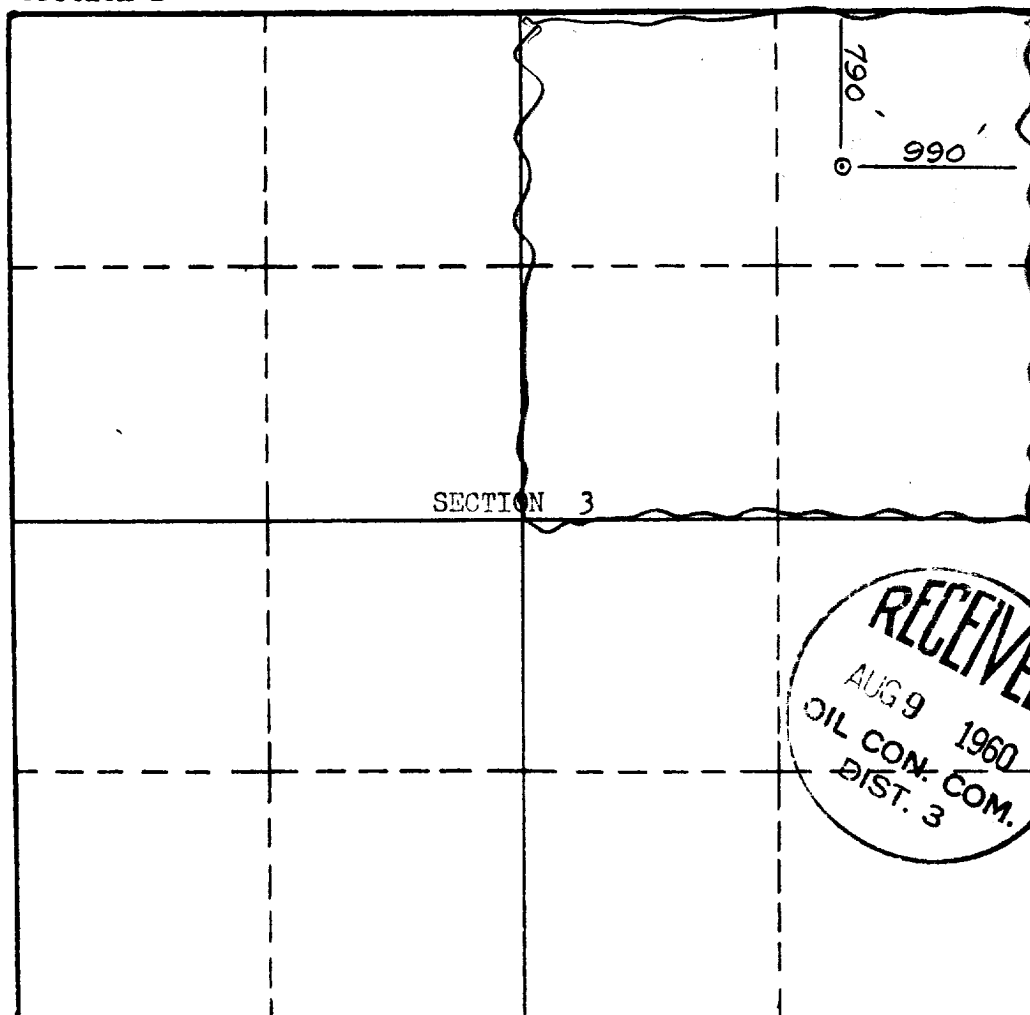
Land Description

RECEIVED

AUG 8 1960

U. S. GEOLOGICAL SURVEY
SOUTH PLATON, NEW MEXICO

Section B




This is to certify that the information in Section A above is true and complete to the best of my knowledge and belief.

Stephen H. Kinney
(Operator)

(Representative)

204 N. Orchard
Farmington, New Mexico.
Address



This is to certify that the well location shown on the plat in Section B was plotted from field notes of actual surveys made by me or under my supervision and that the same is true and correct to the best of my knowledge and belief.

Date Surveyed July 27, 1960

STEPHEN H. KINNEY
Registered Professional Engineer and Land Surveyor

Certificate No. 803