

Santa Fe

(SUBMIT IN TRIPPLICATE)

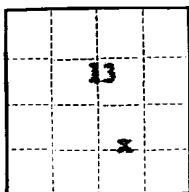
Land Office

NE-019402

Lease No.

Unit

UNITED STATES
DEPARTMENT OF THE INTERIOR
GEOLOGICAL SURVEY



SUNDRY NOTICES AND REPORTS ON WELLS

| | | |
|---|---|----------|
| NOTICE OF INTENTION TO DRILL..... | SUBSEQUENT REPORT OF WATER SHUT-OFF..... | |
| NOTICE OF INTENTION TO CHANGE PLANS..... | SUBSEQUENT REPORT OF SHOOTING OR ACIDIZING..... | |
| NOTICE OF INTENTION TO TEST WATER SHUT-OFF..... | SUBSEQUENT REPORT OF ALTERING CASING..... | |
| NOTICE OF INTENTION TO RE-DRILL OR REPAIR WELL..... | SUBSEQUENT REPORT OF RE-DRILLING OR REPAIR..... | |
| NOTICE OF INTENTION TO SHOOT OR ACIDIZE..... | SUBSEQUENT REPORT OF ABANDONMENT..... | |
| NOTICE OF INTENTION TO PULL OR ALTER CASING..... | COMPLETION WELL HISTORY..... | x |
| NOTICE OF INTENTION TO ABANDON WELL..... | | |

(INDICATE ABOVE BY CHECK MARK NATURE OF REPORT, NOTICE, OR OTHER DATA)

November 5, 1957


Well No. **San Juan 27-8**
4-13 is located **790** ft. from **[N]** line and **1830** ft. from **[E]** line of sec. **13**
SW/4 SE/4 **13** **27N** **8W** **MDPM**
(Field) (County or Subdivision) (Range) (Meridian) (State or Territory)
So Blakes FC **San Juan** **New Mexico**

The elevation of the derrick floor above sea level is **6255** ft.

DETAILS OF WORK

(State names of and expected depths to objective sands; show sizes, weights, and lengths of proposed casings; indicate mudding jobs, cementing points, and all other important proposed work)

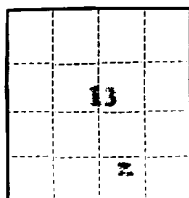
TD 2660'. PBD 2632'. MI & RD compl unit 10-25-57. Casing tested okay. Perf w/2 SPV from 2542-2590. Frac Pictured Cliffs w/48,510 gals wtr and 30,000# sd. BD 2600#-200#. IP 1600#. Avg 1650#. Final 1750#. Stdg 600#. Used 120 balls. Avg IR 42.8 BPM. Set 2536.49' of 1 1/2" OD J-55 2.3# 10-RD tubing at 2549.69' and snubbed well in. Released unit 12:01 am 10-28-57. Well SIFIP.



I understand that this plan of work must receive approval in writing by the Geological Survey before operations may be commenced.

Company **NORTH PLAIN OIL FIELD**
Address **.....**

By **RAY PHILLIPS**
Ray Phillips
Title **Asst Mgr, Prod Operations**



(SUBMIT IN TRIPLICATE)

UNITED STATES
DEPARTMENT OF THE INTERIOR
GEOLOGICAL SURVEYLand Office **Santa Fe**
Lease No. **SA-019402**
Unit _____

SUNDRY NOTICES AND REPORTS ON WELLS

| | | |
|--|--|----------|
| NOTICE OF INTENTION TO DRILL | SUBSEQUENT REPORT OF WATER SHUT-OFF | |
| NOTICE OF INTENTION TO CHANGE PLANS | SUBSEQUENT REPORT OF SHOOTING OR ACIDIZING | |
| NOTICE OF INTENTION TO TEST WATER SHUT-OFF | SUBSEQUENT REPORT OF ALTERING CASING | |
| NOTICE OF INTENTION TO RE-DRILL OR REPAIR WELL | SUBSEQUENT REPORT OF RE-DRILLING OR REPAIR | |
| NOTICE OF INTENTION TO SHOOT OR ACIDIZE | SUBSEQUENT REPORT OF ABANDONMENT | |
| NOTICE OF INTENTION TO PULL OR ALTER CASING | SUPPLEMENTARY WELL HISTORY | |
| NOTICE OF INTENTION TO ABANDON WELL | Completion | X |

(INDICATE ABOVE BY CHECK MARK NATURE OF REPORT, NOTICE, OR OTHER DATA)

November 3, 19 57

San Juan 27-8
Well No. **4-13** is located **790** ft. from **NE** line and **1850** ft. from **E** line of sec. **13**
SW/4 SE/4 13 **27N 8W** **T4N**
($\frac{1}{4}$ Sec. and Sec. No.) (Twp.) (Range) (Meridian)
So Blanco PC **San Juan** **New Mexico**
(Field) (County or Subdivision) (State or Territory)

The elevation of the ~~well head~~ above sea level is **6255** ft.

DETAILS OF WORK

(State names of and expected depths to objective sands; show sizes, weights, and lengths of proposed casings; indicate mudding jobs, cementing points, and all other important proposed work)

TD 2660'. PBD 2632'. MI & RU compl unit 10-25-57. Casing tested okay. Perf w/2 SP7 from 2542-2590. Free Pictured Cliffs w/48,510 gals str and 30,000# oil. BD 26000-8000#. IP 16000#. Avg 16500#. Final 17500#. Stdg 6000#. Used 120 balls. Avg IR 42.3 BPM. Set 2536.49' of 1 1/2" OD J-55 2.38 10-22 tubing at 2549.69' and snubbed well in. Released unit 12:01 am 10-28-57. Well SIFIP.



I understand that this plan of work must receive approval in writing by the Geological Survey before operations may be commenced.

Company **NOBLE OIL PRODUCTION CORPORATION**
Address _____
By **RAY PHILLIPS**
Ray Phillips
Title **Asst Mgr. Prod Operations**