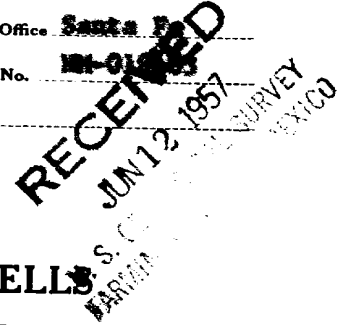


(SUBMIT IN TRIPLICATE)

UNITED STATES  
DEPARTMENT OF THE INTERIOR  
GEOLOGICAL SURVEY

Land Office Santa Fe  
Lease No. 12-0123  
Unit \_\_\_\_\_



## SUNDRY NOTICES AND REPORTS ON WELLS

NOTICE OF INTENTION TO DRILL.....	<input checked="" type="checkbox"/>	SUBSEQUENT REPORT OF WATER SHUT-OFF.....	
NOTICE OF INTENTION TO CHANGE PLANS.....		SUBSEQUENT REPORT OF SHOOTING OR ACIDIZING.....	
NOTICE OF INTENTION TO TEST WATER SHUT-OFF.....		SUBSEQUENT REPORT OF ALTERING CASING.....	
NOTICE OF INTENTION TO RE-DRILL OR REPAIR WELL.....		SUBSEQUENT REPORT OF RE-DRILLING OR REPAIR.....	
NOTICE OF INTENTION TO SHOOT OR ACIDIZE.....		SUBSEQUENT REPORT OF ABANDONMENT.....	
NOTICE OF INTENTION TO PULL OR ALTER CASING.....		SUPPLEMENTARY WELL HISTORY.....	
NOTICE OF INTENTION TO ABANDON WELL.....			

(INDICATE ABOVE BY CHECK MARK NATURE OF REPORT, NOTICE, OR OTHER DATA)

June 10, 19 57

San Juan 27-3  
Well No. 1-14 is located 1650 ft. from SE line and 1190 ft. from E line of sec. 14  
NE/4 SE/4 14 27N 8W SOUTH  
(1/4 Sec. and Sec. No.) (Twp.) (Range) (Meridian)  
So Blanco PC San Juan New Mexico  
(Field) (County or Subdivision) (State or Territory)

The elevation of the ~~well head~~ above sea level is 6641 ft.

### DETAILS OF WORK

(State names of and expected depths to objective sands; show sizes, weights, and lengths of proposed casings; indicate mudding jobs, cementing points, and all other important proposed work)

Propose to drill 9-7/8" hole to 110', set 7-5/8" OD casing and cement to surface w/75 sx reg. Drill 6-3/4" hole to total depth of 3055', set 5" casing and cement w/100 sx reg. Perforate the 5" casing from 2905-2985 and fracture the Pictured Cliffs formation w/approx 40,000 gals water w/1/2 ed/gal. Clean out to total depth, hang 1 1/2" OD tubing at 2950' and wash well in. The SE/4 of Section 14, containing 160 acres, is dedicated to the well.


I understand that this plan of work must receive approval in writing by the Chief of the Geological Survey before operations may be commenced.

Company \_\_\_\_\_

Address \_\_\_\_\_

By Ray Phillips

Title Asst Mgr. Prod Opr



NEW MEXICO  
OIL CONSERVATION COMMISSION

Well Location and/or Gas Proration Plat

Form 28

Date

June 1, 1957

Operator **NORTHWEST PRODUCTION CO.**

Lease

**San Juan 27-8**

Well No. **1-14**

Section **14**

Township **27N**

Range **8 E**

Located **1650**

Feet From **South**

Line, **1190**

Feet From **East**

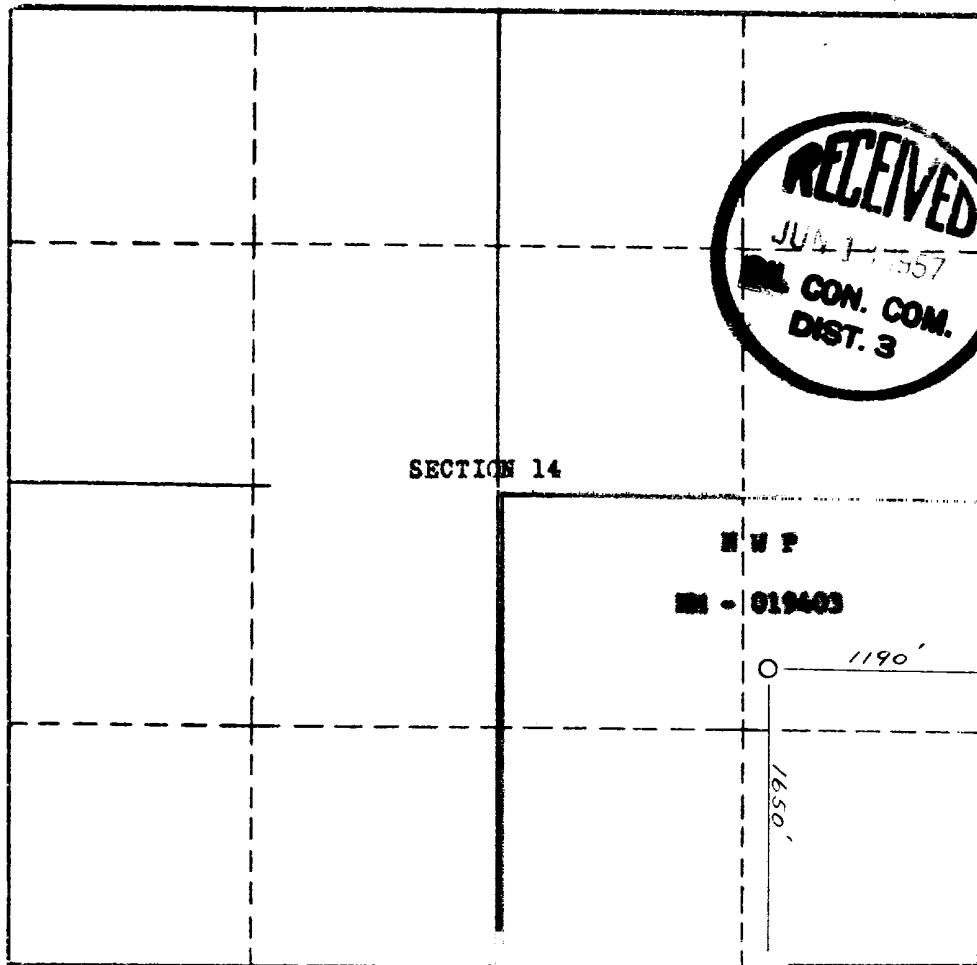
Line.

**San Juan**

County, New Mexico, G. L. Elevation **6641**

Name of Producing Formation **Pictured Cliffs** Pool **No. Blanco PG** Dedicated Acreage **160**

(Note: All distances must be from outer boundaries of Section)



Scale—1 Inch Equals 1000 Feet

1. Is this Well a Dual Comp.? Yes ☐ No ☒
2. If the answer to Question 1 is yes, are there any other dually completed wells within the dedicated acreage? Yes ☐ No ☐

Name **Ray Phillips RAY PHILLIPS**

Position **Asst Mgr, Prod Opr**

Representing **NORTHWEST PRODUCTION CORPORATION**

Address **520 Simms Building  
Albuquerque, New Mexico**

This is to certify that the above plat was prepared from field notes of actual surveys made by me or under my supervision and that the same are true and correct to the best of my knowledge and belief.

Date Surveyed **June 6, 1957**

*Stephen H. Kinney*

STEPHEN H. KINNEY.

Registered Professional Engineer and Land Surveyor

NEW MEXICO OIL CONSERVATION COMMISSION  
Well Location and Acreage Dedication Plat

Section A.

Date June 10, 1957

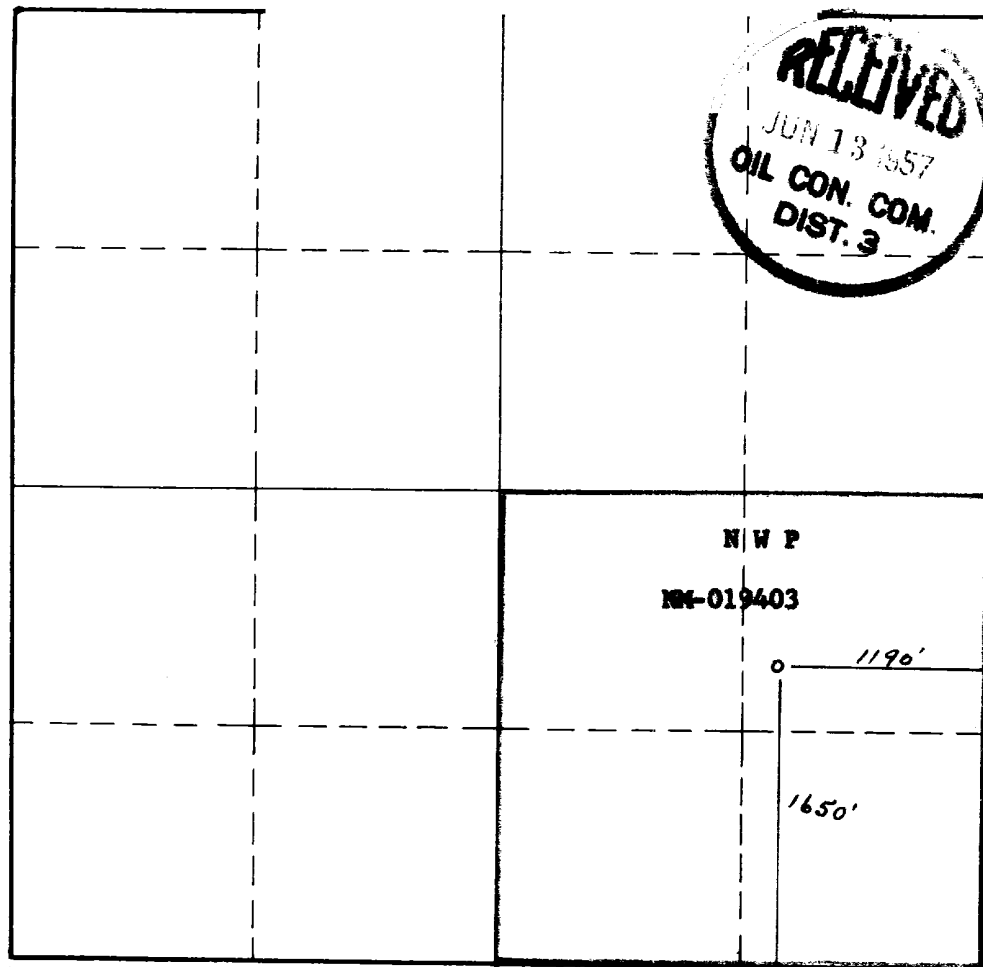
Operator Northwest Production Corp. Lease San Juan 27-8  
Well No. 1-14 Unit Letter I Section 14 Township 27N Range 8W NMPM  
Located 1650 Feet From South Line, 1190 Feet From East Line  
County San Juan G. L. Elevation 6641 Dedicated Acreage 51.83 Acres  
Name of Producing Formation Pictured Cliffs Pool So Blanco PC

1. Is the Operator the only owner\* in the dedicated acreage outlined on the plat below?  
Yes X No \_\_\_\_\_.
2. If the answer to question one is "no," have the interests of all the owners been consolidated by communitization agreement or otherwise? Yes \_\_\_\_\_ No \_\_\_\_\_. If answer is "yes," Type of Consolidation \_\_\_\_\_
3. If the answer to question two is "no," list all the owners and their respective interests below:

Owner

Land Description

Section B



This is to certify that the information in Section A above is true and complete to the best of my knowledge and belief.

Northwest Production Corp.  
(Operator)  
RAY PHILLIPS  
Ray Phillips, Asst Mgr, Prod Opr  
(Representative)  
520 Simms Bldg, Albuquerque, N.M.  
Address

This is to certify that the well location shown on the plat in Section B was plotted from field notes of actual surveys made by me or under my supervision and that the same is true and correct to the best of my knowledge and belief.

Date Surveyed 6-6-57


Stephen H. Kinney  
Registered Professional  
Engineer and/or Land Surveyor.

Certificate No. 803

(See instructions for completing this form on the reverse side)

INSTRUCTIONS FOR COMPLETION:

1. Operator shall furnish and certify to the information called for in Section A.
2. Operator shall outline the dedicated acreage for both oil and gas wells on the plat in Section B.
3. A registered professional engineer or land surveyor registered in the State of New Mexico or approved by the Commission shall show on the plat the location of the well and certify this information in the space provided.
4. All distances shown on the plat must be from the outer boundaries of Section.
5. If additional space is needed for listing owners and their respective interests as required in question 3, Section A, please use space below



\* "Owner" means the person who has the right to drill into and to produce from any pool and to appropriate the production either for himself or for himself and another. (65-3-29 (e) NMSA 1953 Comp.)

--	--