

(SUBMIT IN TRIPLICATE)

UNITED STATES  
DEPARTMENT OF THE INTERIOR  
GEOLOGICAL SURVEY

Land Office Santa Fe  
Lease No. SF 05791  
Unit \_\_\_\_\_

SUNDRY NOTICES AND REPORTS ON WELLS

NOTICE OF INTENTION TO DRILL	<input checked="" type="checkbox"/>	SUBSEQUENT REPORT OF WATER SHUT-OFF
NOTICE OF INTENTION TO CHANGE PLANS		SUBSEQUENT REPORT OF SHOOTING OR ACIDIZING
NOTICE OF INTENTION TO TEST WATER SHUT-OFF		SUBSEQUENT REPORT OF ALTERING CASING
NOTICE OF INTENTION TO RE-DRILL OR REPAIR WELL		SUBSEQUENT REPORT OF RE-DRILLING OR REPAIR
NOTICE OF INTENTION TO SHOOT OR ACIDIZE		SUBSEQUENT REPORT OF ABANDONMENT
NOTICE OF INTENTION TO PULL OR ALTER CASING		SUPPLEMENTARY WELL HISTORY
NOTICE OF INTENTION TO ABANDON WELL		

(INDICATE ABOVE BY CHECK MARK NATURE OF REPORT, NOTICE, OR OTHER DATA)

September 3, 1958

Well No. 3 is located 1090 ft. from [N] line and 1550 ft. from [E] line of sec. 10


S. 1/4 10 27-E 5-N  
(1/4 Sec. and Sec. No.) (Twp.) (Range) (Meridian)  
S. Flanco Pictured Cliff San Juan New Mexico  
(Field) (County or Subdivision) (State or Territory)

The elevation of the derrick floor above sea level is \_\_\_\_\_ ft. 5912 G.L.

DETAILS OF WORK

(State names of and expected depths to objective sands; show sizes, weights, and lengths of proposed casings; indicate mudding jobs, cementing points, and all other important proposed work)

plan to drill and complete in the Pictured Cliffs formation.  
Will set 100' 8 5/8" casing with 100 sacks cement; set 5 1/2" 15.5# J-55 new casing at expected TD of 2300' and cement with 100 sacks cement. Perforate 5 1/2" casing and fracture treat formation with 40,000 gallons of water mixed 1 1/2 pounds of sand to the gallon.  
Expected to, of Pictured Cliffs 2200'.



I understand that this plan of work must receive approval in writing by the Geological Survey before operations may be commenced.

Company WESTERN NATURAL GAS COMPANY

Address 823 Midland Tower  
Midland, Texas

By Rene Woodward

Title Office Manager

NEW MEXICO OIL CONSERVATION COMMISSION

Well Location and Acreage Dedication Plat

Section A.

Date **AUGUST 25, 1958**


Operator **WESTERN NATURAL GAS COMPANY** Lease **GRAHAM** **SF 05791**  
 Well No. **3** Unit Letter **0** Section **10** Township **27-N** Range **8-N** NMPM  
 Located **1090** Feet From **SOUTH** Line, **1550** Feet From **EAST** Line  
 County **SAN JUAN** G. L. Elevation **5912** Dedicated Acreage **160** Acres  
 Name of Producing Formation **PICTURED CLIFF** Pool **SOUTH BLANCO PICTURED CLIFF**

1. Is the Operator the only owner in the dedicated acreage outlined on the plat below?  
 Yes ☒ No
2. If the answer to question one is "no", have the interests of all the owner been consolidately communication agreement or otherwise? Yes No If answer is "yes", Type of Consolidation.

3. If the answer to question two is "no", list all owners and their respective interests below.

Owner

Land Description

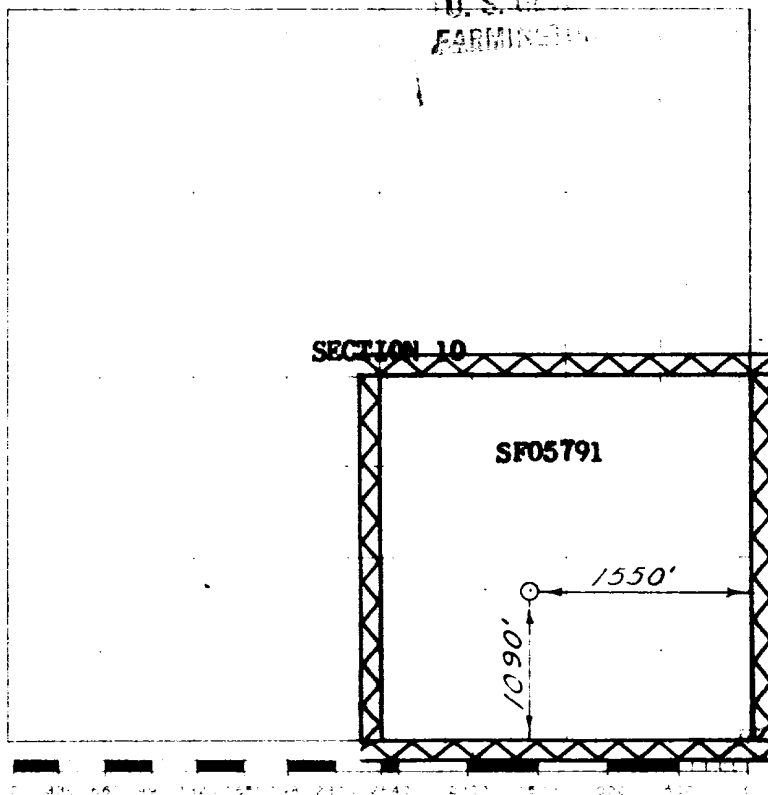


Section B.

Note: All distances must be from outer corners of section.

This is to certify that the information in Section A above is true and complete to the best of my knowledge and belief.

**WESTERN NATURAL GAS COMPANY**  
 (Operator)  
*Rene H. Woodward*  
 (Representative)  
**823 Midland Tower**  
 (Address)  
**Midland, Texas**



Scale: 1 inch equals 1 mile

This is to certify that the above plat was prepared from field notes of actual surveys made by me or under my supervision and that the same are true and correct to the best of my knowledge and belief.

(Seal)

Date Surveyed **AUGUST 23, 1958**

*L. O. Walker*  
 Registered Professional Engineer and/or Land Surveyor

Farmington, New Mexico