



UNITED STATES
DEPARTMENT OF THE INTERIOR
GEOLOGICAL SURVEY
P. O. Box 945
Farmington, New Mexico

COPY 12,022,21

June 20, 1956

El Paso Natural Gas Company
Box 997
Farmington, New Mexico

Re: Santa Fe 078565
14-08-001-459

Gentlemen:

Receipt is acknowledged of your "Notice of Intention to Drill" dated June 18, 1956 covering your well No. 66 San Juan 28-7 Unit in NW $\frac{1}{4}$ sec. 8, T. 27 N., R. 7 W., N. M. P. M., Rio Arriba County, New Mexico, So. Blanco ext.

Your proposed work is hereby approved subject to compliance with the provisions of the "Oil and Gas Operating Regulations" revised May 25, 1942, a copy of which will be sent to you on request, and subject to the following conditions:


1. Drilling operations so authorized are subject to the attached sheet for general conditions of approval.
2. Furnish copies of all logs.

Very truly yours,

P. T. McGrath

P. T. McGrath
District Engineer

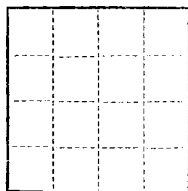
PTMcGrath:ac



(SUBMIT IN TRIPLICATE)

UNITED STATES
DEPARTMENT OF THE INTERIOR
GEOLOGICAL SURVEY

Land Office Santa Fe
Lease No. 073505
Unit Sec. 2 - T. 1 N. R. 1 E.
14-00-001-459



SUNDRY NOTICES AND REPORTS ON WELLS

NOTICE OF INTENTION TO DRILL.....	<input checked="" type="checkbox"/>	SUBSEQUENT REPORT OF WATER SHUT-OFF.....	
NOTICE OF INTENTION TO CHANGE PLANS.....		SUBSEQUENT REPORT OF SHOOTING OR ACIDIZING.....	
NOTICE OF INTENTION TO TEST WATER SHUT-OFF.....		SUBSEQUENT REPORT OF ALTERING CASING.....	
NOTICE OF INTENTION TO RE-DRILL OR REPAIR WELL.....		SUBSEQUENT REPORT OF RE-DRILLING OR REPAIR.....	
NOTICE OF INTENTION TO SHOOT OR ACIDIZE.....		SUBSEQUENT REPORT OF ABANDONMENT.....	
NOTICE OF INTENTION TO PULL OR ALTER CASING.....		SUPPLEMENTARY WELL HISTORY.....	
NOTICE OF INTENTION TO ABANDON WELL.....			

(INDICATE ABOVE BY CHECK MARK NATURE OF REPORT, NOTICE, OR OTHER DATA)

Well No. 87 is located 1600 ft. from N line and 1010 ft. from W line of sec. 2
14 section 27N 7E 14SPN
(1/4 Sec. and Sec. No.) (Twp.) (Range) (Meridian)
Blanco Co. San Juan New Mexico
(Field) (County or Subdivision) (State or Territory)

The elevation of the derrick floor above sea level is 2210 ft.

DETAILS OF WORK


(State names of and expected depths to objective sands; show sizes, weights, and lengths of proposed casings; indicate mudding jobs, cementing points, and all other important proposed work)

It is intended to drill a well thru the Pictured CLIFF formation using rotary tools and to perforate and water fracture possible producing zones.
Estimated T.D. 3350'.

Casing Program:

5 5/8" at 125' with 125 sacks regular cement circular
5 1/2" at 3350' with 75 sacks regular cement, 75 sacks

The NE/4 of section 2 is dedicated to this well.
N-4, of 073505.



I understand that this plan of work must receive approval in writing by the Geological Survey before operations may be commenced.

Company El Paso Natural Gas Company

Address Box 997
Farmington, New Mexico

By Ernest A. Walsh

Title Petroleum Engineer

NEW MEXICO
OIL CONSERVATION COMMISSION

Form O-127

WELL LOCATION AND/OR GAS PRORATION PLAT

JUNE 4, 1956

EL PASO NATURAL GAS COMPANY

SAN JUAN 28-7 UNIT

SF 078565

66

8

27-N

7-W

1800

NORTH

1840

WEST

RIO ARriba

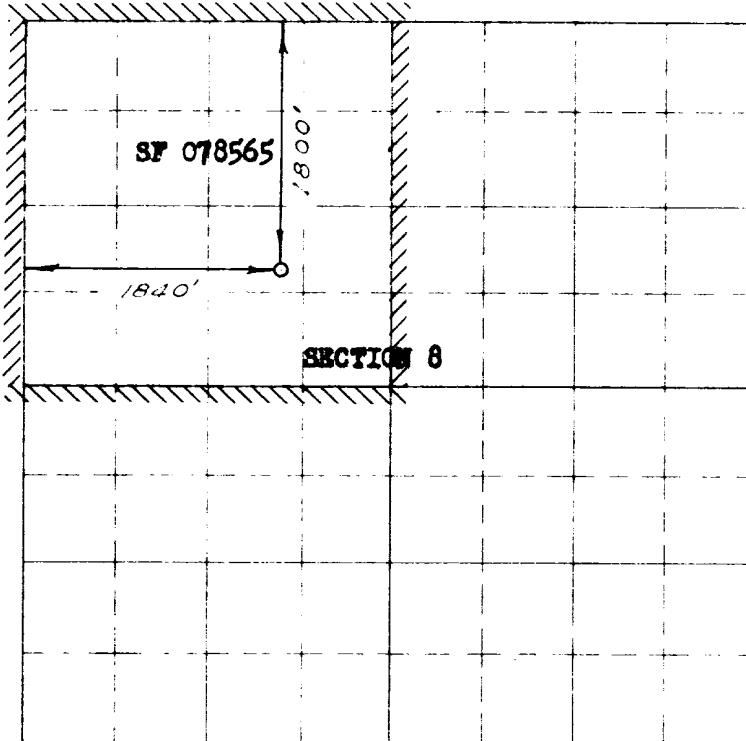
6800

PICTURED CLIFF


SO. BLANCO
EXTENSION

160
(1882 PLAT)

Note: All dimensions must be from outer boundaries of section.



Scale 1 inch = equal 1 mile



This is to certify that the above plat was prepared from field notes of actual surveys made by me or under my supervision and that the same are true and correct to the best of my knowledge and belief.

Date Surveyed MAY 17, 1956

C. O. Walker
Registered Professional Engineer and Land Surveyor

1. Is this well a Dedicated well?
Yes _____ No X
2. If the answer to Question 1 is yes, are there any other fully completed wells within the dedicated acreage.
Yes _____

Name Well M. M. M.
Position Petroleum Engineer
Representing El Paso Natural Gas Co.
Address Box 997, Farmington, N.M.

(Seal)

Farmington, New Mexico