

(SUBMIT IN TRIPLICATE)

UNITED STATES
DEPARTMENT OF THE INTERIOR
GEOLOGICAL SURVEY

Land Office Santa Fe
Lease No. 07441-B
Unit Merriano Unit

SUNDRY NOTICES AND REPORTS ON WELLS


NOTICE OF INTENTION TO DRILL	<input checked="" type="checkbox"/>	SUBSEQUENT REPORT OF WATER SHUT-OFF	
NOTICE OF INTENTION TO CHANGE PLANS		SUBSEQUENT REPORT OF SHOOTING OR ACIDIZING	
NOTICE OF INTENTION TO TEST WATER SHUT-OFF		SUBSEQUENT REPORT OF ALTERING CASING	
NOTICE OF INTENTION TO RE-DRILL OR REPAIR WELL		SUBSEQUENT REPORT OF RE-DRILLING OR REPAIR	
NOTICE OF INTENTION TO SHOOT OR ACIDIZE		SUBSEQUENT REPORT OF ABANDONMENT	
NOTICE OF INTENTION TO PULL OR ALTER CASING		SUPPLEMENTARY WELL HISTORY	
NOTICE OF INTENTION TO ABANDON WELL			

(INDICATE ABOVE BY CHECK MARK NATURE OF REPORT, NOTICE, OR OTHER DATA)

September 7, 1960

Well No. 100 (C) is located 28 ft. from N line and 100 ft. from W line of sec. 25

N 1/4 Sec. 25 (1/4 Sec. and Sec. No.) 25N (Twp.) 10 (Range) R. 2E. 2N. (Meridian)
Angel Peak Dist. St. & Vincent Gallup (Field) New Mexico (State or Territory)



The elevation of the derrick floor above sea level is 5012 ft.

DETAILS OF WORK

(State names of and expected depths to objective sands; show sizes, weights, and lengths of proposed casings; indicate mudding jobs, cementing points, and all other important proposed work)

It is intended to drill & finally complete a well in the Gallup formation & Dakota formation. Mud circulation will be used thru the Dakota formation & production casing will be set. Possible productive intervals will be perforated & fractured. Est. T. D. 6000'.

Casing program:

9 5/8" at 500' w/2 1/2" extra cement circulated to surface.
7" at 600' w/2 stage collar below fractured cliffs. The casing first stage, 40 sacks second stage.

The w/2 of section 25 is dedicated to this well.

I understand that this plan of work must receive approval in writing by the Geological Survey before operations may be commenced.

Company El Paso Natural Gas Company

Address Box 370

Paradise, New Mexico

Original Signed J. W. Meehan
By _____

Title Petroleum Engineer

AUGUST 31, 1960

Section A


Operator	EL PASO NATURAL GAS COMPANY	BUERFANO UNIT	SF 078001-B
Well No.	120 (GD)	25	10-W
Location	990 NORTH	1650	WEST
County	SAN JUAN	6619	320 & 160
Name of Producing Formation	DAKOTA & GALLUP		ANGEL PEAK DAKOTA EXTENSION
			GALLUP WILDCAT

1. If the answer to the question is "Yes", check the appropriate box.

2. If the answer to the question is "No", check the appropriate box.

Unit Agreement

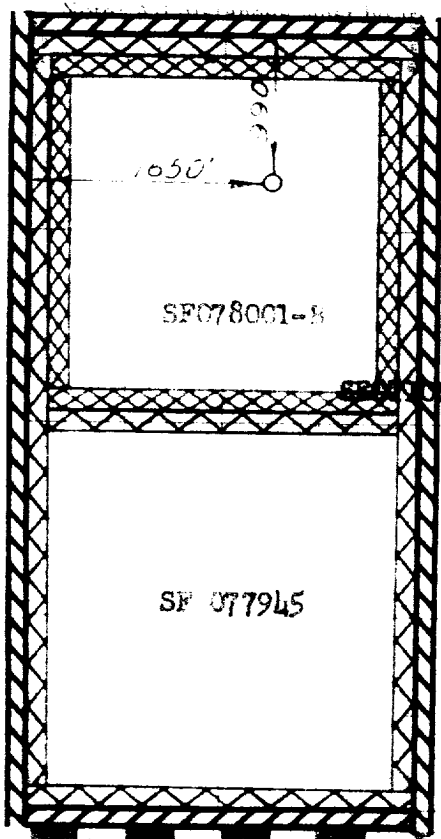
3. If the answer to the question is "Yes", check the appropriate box.



Section B

This plat is a duplicate of the original plat on file in Section A and is not to be used for any purpose other than as a reference.

El Paso Natural Gas Company
 Original Signed D. W. Meehan
 Box 990
 Farmington, New Mexico



NOTE: THIS PLAT IS RE-ISSUED TO SHOW GALLUP DEDICATION. 9/6/60

FEBRUARY 3, 1960

David L. Meehan