


**DISTRICT I**  
P.O. Box 1980, Hobbs, NM 88240

**DISTRICT II**  
P.O. Drawer DD, Artesia, NM 88210

**DISTRICT III**  
1000 Rio Brazos Rd., Aztec, NM 87410

**OIL CONSERVATION DIVISION**  
310 Old Santa Fe Trail, Room 206  
Santa Fe, New Mexico 87503

WELL API NO. 30-039-20264
5. Indicate Type of Lease STATE <input type="checkbox"/> FEE <input type="checkbox"/>
6. State Oil & Gas Lease No.
7. Lease Name or Unit Agreement Name SAN JUAN 28-7
8. Well No. 147
9. Pool name or Wildcat BLANCO MESAVERDE/BASIN DAKOTA

<b>SUNDRY NOTICES AND REPORTS ON WELLS</b> (DO NOT USE THIS FORM FOR PROPOSALS TO DRILL OR TO DEEPEN OR PLUG BACK TO A DIFFERENT RESERVOIR. USE "APPLICATION FOR PERMIT" (FORM C-101) FOR SUCH PROPOSAL)	
1. Type of Well: OIL WELL <input type="checkbox"/> GAS WELL <input checked="" type="checkbox"/> OTHER <input type="checkbox"/>	
2. Name of Operator CONOCO, INC.	
3. Address of Operator P.O. BOX 2197 HOUSTON, TX 77252	
4. Well Location Unit Letter <u>H</u> : <u>1560'</u> Feet From The <u>NORTH</u> Line and <u>1060'</u> Feet From The <u>EAST</u> Line Section <u>9</u> Township <u>27N</u> Range <u>7W</u> NMPM <u>RIO ARRIBA</u> County	
10. Elevation (Show whether DF, RKB, RT, GR, etc.)	

11. Check Appropriate Box to Indicate Nature of Notice, Report, or Other Data

NOTICE OF INTENTION TO:		SUBSEQUENT REPORT OF:	
PERFORM REMEDIAL WORK <input type="checkbox"/>	PLUG AND ABANDON <input type="checkbox"/>	REMEDIAL WORK <input type="checkbox"/>	ALTERING CASING <input type="checkbox"/>
TEMPORARILY ABANDON <input type="checkbox"/>	CHANGE PLANS <input type="checkbox"/>	COMMENCE DRILLING OPNS. <input type="checkbox"/>	PLUG AND ABANDON <input type="checkbox"/>
PULL OR ALTER CASING <input type="checkbox"/>		CASING TEST AND CEMENT JOB <input type="checkbox"/>	
OTHER: <u>DHC</u> <input checked="" type="checkbox"/>		OTHER: _____ <input type="checkbox"/>	

12. Describe Proposed or Completed Operations (Clearly state all pertinent details, and give pertinent dates, including estimated date of starting any proposed work) SEE RULE 1103.

In reference to Order #R-11363 conoco, Inc. proposes to DHC this well in the Blanco Mesaverde and Basin Dakota

Perforations are:  
Blanco Mesaverde 5097'-5141' 5630'-5788'  
Basin Dakota 7664'-7812'

Allocated by Test

Commingling in this well will not reduce the value of the remaining production.

All interest owners have been notified by Certified Mail and the BLM has been sent Notice.

I hereby certify that the information above is true and complete to the best of my knowledge and belief.

SIGNATURE Deborah Marberry TITLE REGULATORY ANALYST DATE 06/22/2000  
TYPE OR PRINT NAME DEBORAH MARBERRY TELEPHONE NO. (281)293-1005

(This space for State Use)

APPROVED BY [Signature] TITLE DEPUTY OIL & GAS INSPECTOR, DIST. 3 DATE 8-1-00  
CONDITIONS OF APPROVAL, IF ANY:

✓

District I  
PO Box 1980, Hobbs, NM 88241-1980  
District II  
811 South First, Artesia, NM 88210  
District III  
1000 Rio Brazos Rd., Aztec, NM 87410  
District IV  
2040 South Pacheco, Santa Fe, NM 87505

State of New Mexico  
Energy, Minerals & Natural Resources Department

OIL CONSERVATION DIVISION  
2040 South Pacheco  
Santa Fe, NM 87505

Form C-102  
Revised October 18, 1994  
Instruction on back  
Submit to Appropriate District Office  
State Lease - 4 Copies  
Fee Lease - 3 Copies

☐ AMENDED REPORT

WELL LOCATION AND ACREAGE DEDICATION PLAT

<sup>1</sup> API Number 30-039-20264		<sup>2</sup> Pool Code 71599		<sup>3</sup> Pool Name BASIN DAKOTA	
<sup>4</sup> Property Code 016608		<sup>5</sup> Property Name SAN JUAN 28-7 #147			<sup>6</sup> Well Number 147
<sup>7</sup> OGRID No. 005073		<sup>8</sup> Operator Name CONOCO, INC.			<sup>9</sup> Elevation


<sup>10</sup> Surface Location

UL or lot no	Section	Township	Range	Lot Idn	Feet from the	North/South line	Feet from the	East/West line	County
H	9	27N	7W		1560'	NORTH	1060'	EAST	RIO ARRIBA

<sup>11</sup> Bottom Hole Location If Different From Surface

UL or lot no.	Section	Township	Range	Lot Idn	Feet from the	North/South line	Feet from the	East/West line	County
<sup>12</sup> Dedicated Acres 0.320		<sup>13</sup> Joint or Infill I		<sup>14</sup> Consolidation Code U		<sup>15</sup> Order No			

NO ALLOWABLE WILL BE ASSIGNED TO THIS COMPLETION UNTIL ALL INTERESTS HAVE BEEN CONSOLIDATED OR A NON-STANDARD UNIT HAS BEEN APPROVED BY THE DIVISION

<div>16</div> 	<div>17 OPERATOR CERTIFICATION</div> <p>I hereby certify that the information contained herein is true and complete to the best of my knowledge and belief</p> <p>Signature: <i>Deborah Marberry</i></p> <p>Printed Name: DEBORAH MARBERRY</p> <p>Title: REGULATORY ANALYST</p> <p>Date: 06/22/2000</p>			
	<div>18 SURVEYOR CERTIFICATION</div> <p>I hereby certify that the well location shown on this plat was plotted from field notes of actual surveys made by me or under</p> <p>Date of Survey</p> <p>Signature and Seal of Professional Surveyor</p>			
	Certificate Number			

*SK*

District I  
PO Box 1980, Hobbs, NM 88241-1980  
District II  
811 South First, Artesia, NM 88210  
District III  
1000 Rio Brazos Rd., Aztec, NM 87410  
District IV  
2040 South Pacheco, Santa Fe, NM 87505

State of New Mexico  
Energy, Minerals & Natural Resources Department

OIL CONSERVATION DIVISION  
2040 South Pacheco  
Santa Fe, NM 87505

Form C-102  
Revised October 18, 1994  
Instruction on back  
Submit to Appropriate District Office  
State Lease - 4 Copies  
Fee Lease - 3 Copies

☐ AMENDED REPORT

WELL LOCATION AND ACREAGE DEDICATION PLAT

1 API Number 30-039-20264		2 Pool Code 72319		3 Pool Name BLANCO MESAVERDE/BASIN DAKOTA	
4 Property Code 016608		5 Property Name SAN JUAN 28-7 #147			6 Well Number 147
7 OGRID No 005073		8 Operator Name CONOCO, INC.			9 Elevation



10 Surface Location

UL or lot no. H	Section 9	Township 27N	Range 7W	Lot Idn	Feet from the 1560'	North/South line NORTH	Feet from the 1060'	East/West line EAST	County RIO ARRIBA
--------------------	--------------	-----------------	-------------	---------	------------------------	---------------------------	------------------------	------------------------	----------------------

11 Bottom Hole Location If Different From Surface

UL or lot no.	Section	Township	Range	Lot Idn	Feet from the	North/South line	Feet from the	East/West line	County
12 Dedicated Acres 320		13 Joint or Infill I		14 Consolidation Code U		15 Order No.			

NO ALLOWABLE WILL BE ASSIGNED TO THIS COMPLETION UNTIL ALL INTERESTS HAVE BEEN CONSOLIDATED OR A NON-STANDARD UNIT HAS BEEN APPROVED BY THE DIVISION

16				17 OPERATOR CERTIFICATION	
				I hereby certify that the information contained herein is true and complete to the best of my knowledge and belief	
				Signature 	
				Printed Name DEBORAH MARBERRY	
				Title REGULATORY ANALYST	
18 SURVEYOR CERTIFICATION				Date 06/22/2000	
I hereby certify that the well location shown on this plat was plotted from field notes of actual surveys made by me or under				Date of Survey	
Signature and Seal of Professional Surveyor				Certificate Number	

