

UNITED STATES  
DEPARTMENT OF THE INTERIOR  
GEOLOGICAL SURVEY

## APPLICATION FOR PERMIT TO DRILL, DEEPEN, OR PLUG BACK

## 1a. TYPE OF WORK

DRILL ☒DEEPEN ☐PLUG BACK ☐

## b. TYPE OF WELL

OIL  
WELL ☐GAS  
WELL ☐

OTHER

SINGLE  
ZONE ☐MULTIPLE  
ZONE ☒

## 2. NAME OF OPERATOR

Wynn &amp; Brooks

## 3. ADDRESS OF OPERATOR

1525 Republic National Bank, Dallas 75201

## 4. LOCATION OF WELL (Report location clearly and in accordance with any State requirements.)\*

At surface

790 FSL &amp; 1450 FWL

At proposed prod. zone

Same

## 14. DISTANCE IN MILES AND DIRECTION FROM NEAREST TOWN OR POST OFFICE\*

15 Miles South

## 15. DISTANCE FROM PROPOSED\*

LOCATION TO NEAREST  
PROPERTY OR LEASE LINE, FT.

790 ft.

(Also to nearest drlg. unit line, if any)

## 18. DISTANCE FROM PROPOSED LOCATION\*

TO NEAREST WELL, DRILLING, COMPLETED,  
OR APPLIED FOR, ON THIS LEASE, FT.

## 16. NO. OF ACRES IN LEASE

320

## 19. PROPOSED DEPTH

6800'

17. NO. OF ACRES ASSIGNED  
TO THIS WELL

320

## 20. ROTARY OR CABLE TOOLS

Rotary

## 21. ELEVATIONS (Show whether DF, RT, GR, etc.)

5928 GR.

## 22. APPROX. DATE WORK WILL START\*

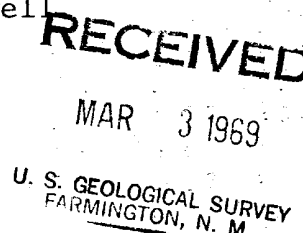

March 4, 1969

## 23.

## PROPOSED CASING AND CEMENTING PROGRAM

SIZE OF HOLE	SIZE OF CASING	WEIGHT PER FOOT	SETTING DEPTH	QUANTITY OF CEMENT
13 3/4	10 3/4	32.75	250	100 sx
9 7/8	7 5/8	26.40	2300	500 sx
6 3/4	5 1/2	15.50	6800	350 sx

1. 7 5/8" intermediate thru Pictured Cliffs
2. 5 1/2" production thru Dakota
3. Perforate and sand water fracture Dakota and Mesaverde
4. Complete well as dual Mesaverde-Dakota well.

The W $\frac{1}{2}$  of Sec. 15 is dedicated to this well

IN ABOVE SPACE DESCRIBE PROPOSED PROGRAM: If proposal is to deepen or plug back, give location of present productive zone and proposed new productive zone. If proposal is to drill or deepen directionally, give pertinent data on subsurface location and measured and true vertical depths. Give blowout preventer program, if any.

## 24.

SIGNED

TITLE

Operator

DATE Feb 25, 1968

(This space for Federal or State office use)

PERMIT NO.

APPROVAL DATE

APPROVED BY

TITLE

DATE

CONDITIONS OF APPROVAL, IF ANY:

\*See Instructions On Reverse Side

NEW MEXICO OIL CONSERVATION COMMISSION  
WELL LOCATION AND ACREAGE DEDICATION PLAT

Form O-102  
Supersedes O-128  
Effective 1-1-65

All distances must be from the outer boundaries of the Section.

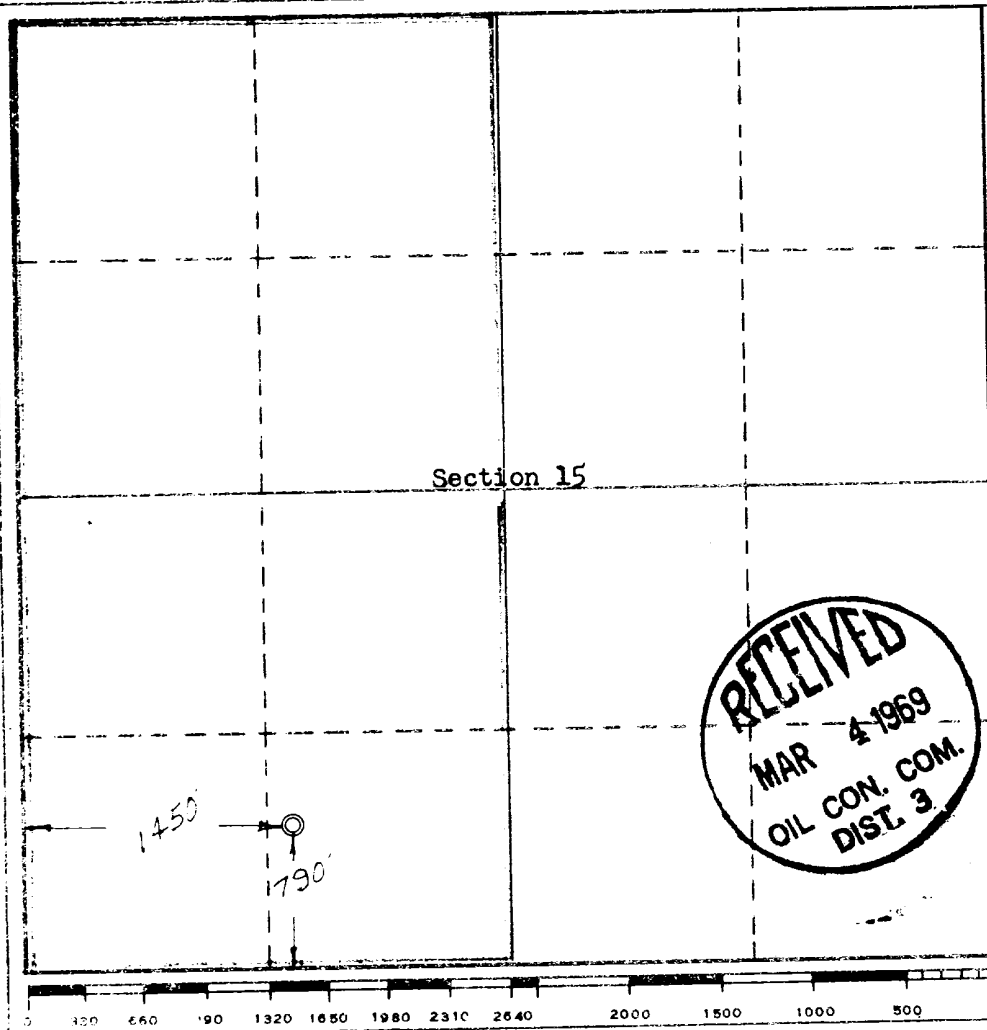
Operator <b>Wynn &amp; Brooks</b>		Lease <b>Federal "I"</b>		Well No. <b>1</b>
Unit Letter <b>N</b>	Section <b>15</b>	Township <b>27 North</b>	Range <b>8 West</b>	County <b>San Juan</b>
Actual Footage Location of Well: <b>790</b> feet from the <b>South</b> line and <b>1450</b> feet from the <b>West</b> line				
Ground Level Elev. <b>5928</b>	Producing Formation <b>Mesa Verde &amp; Dakota</b>	Pool <b>Blanco-Mesa Verde Basin-Dakota</b>	Dedicated Acreage <b>320</b> Acres	

1. Outline the acreage dedicated to the subject well by colored pencil or hachure marks on the plat below.
2. If more than one lease is dedicated to the well, outline each and identify the ownership thereof (both as to working interest and royalty).
3. If more than one lease of different ownership is dedicated to the well, have the interests of all owners been consolidated by communitization, unitization, force-pooling, etc?

☐ Yes ☐ No If answer is "yes," type of consolidation \_\_\_\_\_

If answer is "no," list the owners and tract descriptions which have actually been consolidated. (Use reverse side of this form if necessary.) \_\_\_\_\_

No allowable will be assigned to the well until all interests have been consolidated (by communitization, unitization, forced-pooling, or otherwise) or until a non-standard unit, eliminating such interests, has been approved by the Commission.



CERTIFICATION

I hereby certify that the information contained herein is true and complete to the best of my knowledge and belief.

*R. C. Wynn*  
Name  
Operator  
Position

Company

Date  
**2/27/68**

I hereby certify that the well location shown on this plat was plotted from field notes of actual surveys made by me or under my supervision, and that the same is true and correct to the best of my knowledge and belief.

*L. P. Potter*  
Date Surveyed  
**February 22, 1969**  
Registered Professional Engineer  
and Land Surveyor

Certificate No.  
**3684**