



STATE OF NEW MEXICO
ENERGY, MINERALS AND NATURAL RESOURCES DEPARTMENT
OIL CONSERVATION DIVISION

BRUCE KING
GOVERNOR

2040 S. PACHECO
SANTA FE, NEW MEXICO 87505
(505) 827-7131

November 29, 1994

Meridian Oil, Inc.
P. O. Box 4289
Farmington, NM 87499-4289

Attention: Peggy Bradfield

Administrative Order NSL-3437

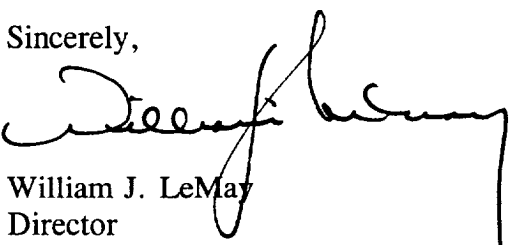
Dear Ms. Bradfield:

Reference is made to your application dated October 10, 1994 for a non-standard Basin-Fruitland coal gas well location for your existing Huerfano Unit Well No. 223 (API No. 30-045-20834) which was drilled in 1972 and completed in the Basin-Dakota Pool at a standard gas well location 1850 feet from the North line and 1840 feet from the West line (Unit F) of Section 4, Township 26 North, Range 10 West, NMPM, San Juan County, New Mexico.

It is my understanding that the Basin-Dakota zone will be properly plugged back and said well will be recompleted to the Basin-Fruitland Coal Gas Pool, which pursuant to the Special Rules and Regulations for the Basin-Fruitland Coal Gas Pool as promulgated by Division Order No. 8768, as amended, is unorthodox. Further, Lots 1 through 4 and the S/2 N/2 (N/2 equivalent) of said Section 4 shall be dedicated to the well forming a standard 319.96-acre gas spacing and proration unit for said pool.

By the authority granted me under the provisions of Rule 8 of said Division Order No. R-8768, as amended, the above-described unorthodox coal gas well location is hereby approved.

Sincerely,


William J. LeMay
Director

WJL/MES/kv

cc: Oil Conservation Division - Aztec
US Bureau of Land Management - Farmington

RECEIVED
DEC - 2 1994

OIL CON. DIV.
DIST. 3

Ernie Busch

From: Ernie Busch
To: Mike Stogner
Subject: MERIDIAN OIL INC (NSL)
Date: Thursday, November 03, 1994 8:11AM
Priority: High

HUERFANO UNIT #223
F-04-26N-10W
1850 FNL; 1840 FWL
RECOMMEND: APPROVAL

| SR.NO. | POD IDN | POD TWP | LOCATION RNG | SEC | UL | POD TYP | SDIV | LOT NUM | TRCT NUM | GRID NAME |
|--------|------------|------------|-----------------|-----|----|------------|------|------------|-------------|-----------------------------------|
| 5314 | 1540810 | 27N | 07W | 31 | D | 0 | N/P | 1 | | 014538 MERIDIAN OIL INC |
| 5315 | 1540830 | 27N | 07W | 31 | D | G | N/P | 1 | | 014538 MERIDIAN OIL INC |
| 5316 | 1184650 | 27N | 07W | 31 | L | W | N/P | 3 | | 013377 LIVELY EXPLORATION CO |
| 5317 | 1184630 | 27N | 07W | 31 | L | G | N/P | 3 | | 013377 LIVELY EXPLORATION CO |
| 5318 | 1184610 | 27N | 07W | 31 | L | 0 | N/P | 3 | | 013377 LIVELY EXPLORATION CO |
| 5319 | 1541030 | 27N | 07W | 31 | M | G | N/P | 4 | | 014538 MERIDIAN OIL INC |
| 5320 | 1541010 | 27N | 07W | 31 | M | 0 | N/P | 4 | | 014538 MERIDIAN OIL INC |
| 5321 | 1541050 | 27N | 07W | 31 | M | W | N/P | 4 | | 014538 MERIDIAN OIL INC |
| 5322 | 2569150 | 27N | 07W | 35 | A | W | N/P | 1 | | 023708 UNION OIL CO OF CALIFORNIA |
| 5323 | 2558430 | 27N | 07W | 35 | A | G | N/P | 1 | | 023708 UNION OIL CO OF CALIFORNIA |
| 5324 | 2558410 | 27N | 07W | 35 | A | 0 | N/P | 1 | | 023708 UNION OIL CO OF CALIFORNIA |
| 5325 | 2569130 | 27N | 07W | 35 | A | G | N/P | 1 | | 023708 UNION OIL CO OF CALIFORNIA |
| 5326 | 2558450 | 27N | 07W | 35 | A | W | N/P | 1 | | 023708 UNION OIL CO OF CALIFORNIA |
| 5327 | 2581350 | 27N | 07W | 35 | C | W | N/P | 3 | | 023708 UNION OIL CO OF CALIFORNIA |
| 5328 | 2569250 | 27N | 07W | 35 | C | W | N/P | 3 | | 023708 UNION OIL CO OF CALIFORNIA |
| 5329 | 2569230 | 27N | 07W | 35 | C | G | N/P | 3 | | 023708 UNION OIL CO OF CALIFORNIA |
| 5330 | 2569210 | 27N | 07W | 35 | C | 0 | N/P | 3 | | 023708 UNION OIL CO OF CALIFORNIA |
| 5331 | 2581330 | 27N | 07W | 35 | C | G | N/P | 3 | | 023708 UNION OIL CO OF CALIFORNIA |
| 5332 | 2579650 | 27N | 07W | 35 | G | W | N/P | 7 | | 023708 UNION OIL CO OF CALIFORNIA |
| 5333 | 2579630 | 27N | 07W | 35 | G | G | N/P | 7 | | 023708 UNION OIL CO OF CALIFORNIA |
| 5334 | 2569350 | 27N | 07W | 35 | I | W | N/P | 9 | | 023708 UNION OIL CO OF CALIFORNIA |
| 5335 | 2569330 | 27N | 07W | 35 | I | G | N/P | 9 | | 023708 UNION OIL CO OF CALIFORNIA |
| 5336 | 2579750 | 27N | 07W | 35 | K | W | N/P | 11 | | 023708 UNION OIL CO OF CALIFORNIA |

MERIDIAN OIL

October 10, 1994

Federal Express

Mr. William LeMay
New Mexico Oil Conservation Division
310 Old Santa Fe Trail
Santa Fe, New Mexico 87501

RECEIVED
OCT 13 1994

OIL CON. DIV.
DIV. 3

Re: Huerfano Unit #223
1850'FNL, 1840'FWL, Section 4, T-26-N, R-10-W, San Juan County, NM
API #30-045-20834

Dear Mr. LeMay:

This is a request for administrative approval for a non-standard gas well location in the Basin Fruitland Coal pool.

Meridian Oil Inc. intends to recompleate the Huerfano Unit #223 in the Basin Fruitland Coal pool by plugging the well back from the Basin Dakota. This location is considered off-pattern for Fruitland Coal. To comply with the New Mexico Oil Conservation Division rules, Meridian is submitting the following for your approval of this non-standard location:

1. C-102 plat showing location of the well;
2. Plat showing offset owners/operators;
3. Affidavit of notification of offset owners/operators;
4. Copy of Well Completion Log for original completion.

A copy of this application is being submitted to all offset owners/operators by certified mail with a request that they furnish your Santa Fe office with a Waiver of Objection, and return one copy to this office.

Sincerely yours,


Peggy Bradfield
Regulatory/Compliance Representative

WAIVER

_____ hereby waives objection to Meridian Oil Inc.'s application for non-standard location for the Huerfano Unit #223 as proposed above.

By: _____ Date: _____

xc: Little Oil & Gas

District I
PO Box 1980, Hobbs, NM 88241-1980
District II
PO Drawer DD, Artesia, NM 88211-0719
District III
1000 Rio Brazos Rd., Aztec, NM 87410
District IV
PO Box 2088, Santa Fe, NM 87504-2088

State of New Mexico
Energy, Minerals & Natural Resources Department

OIL CONSERVATION DIVISION
PO Box 2088
Santa Fe, NM 87504-2088

Form C-10
Revised February 21, 1990
Instructions on back
Submit to Appropriate District Office
State Lease - 4 Copies
Fee Lease - 3 Copies

☐ AMENDED REPORT

WELL LOCATION AND ACREAGE DEDICATION PLAT

| | | | | | | |
|------------------------------|--|--------------------------------------|--|-------------------------------------|----------------------|--|
| 1 API Number 30-045-20834 | | 2 Pool Code 71629 | | 3 Pool Name Basin Fruitland Coal | | |
| 4 Property Code 7139 | | 5 Property Name Huerfano Unit | | | 6 Well Number 223 | |
| 7 OGRID No. 14538 | | 8 Operator Name Meridian Oil Inc. | | | 9 Elevation 6710' | |

10 Surface Location

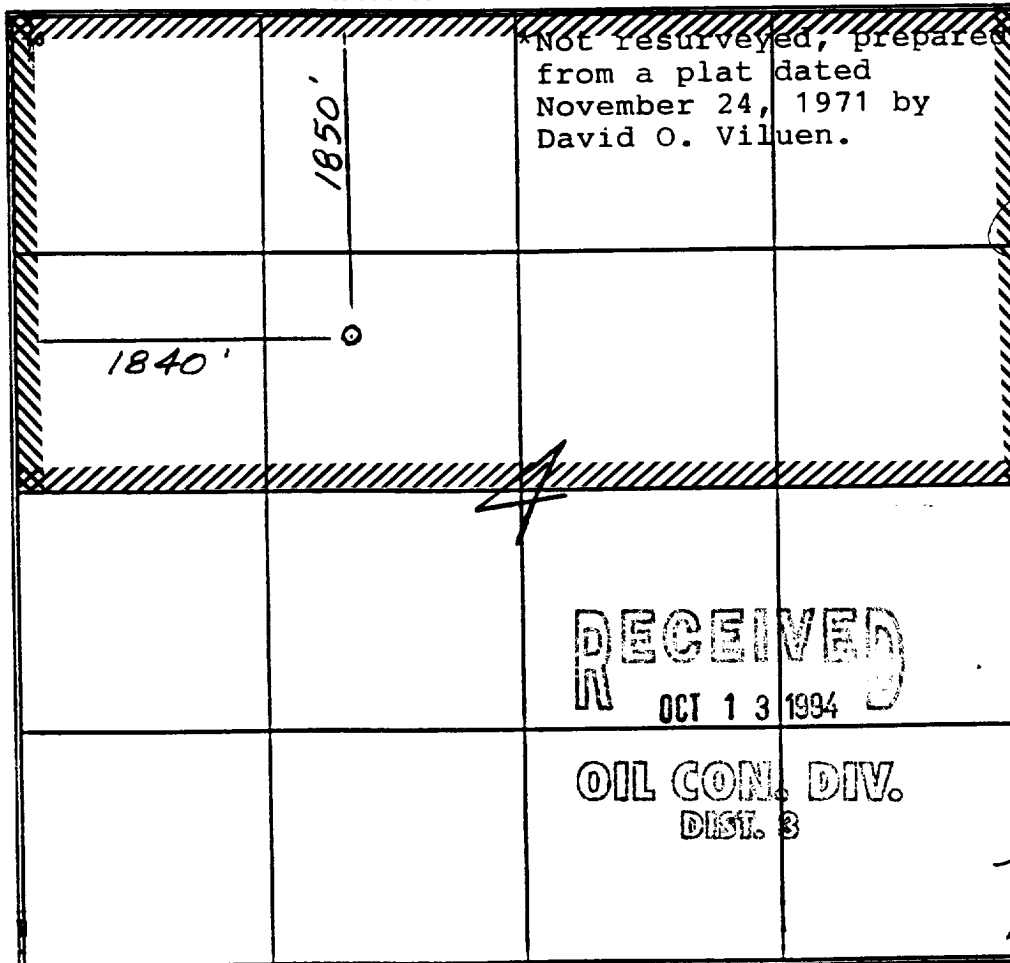

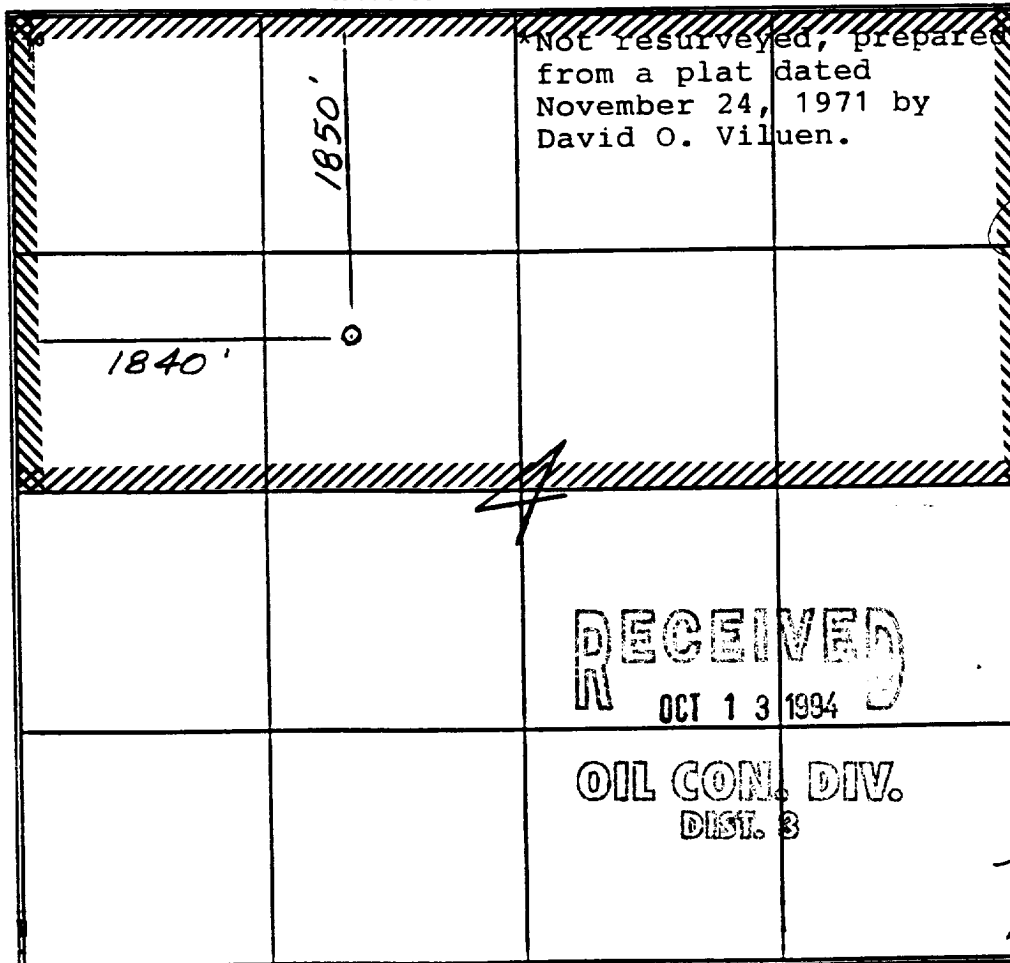


| UL or lot no. | Section | Township | Range | Lot Idn | Feet from the | North/South line | Feet from the | East/West line | County |
|---------------|---------|----------|-------|---------|---------------|------------------|---------------|----------------|----------|
| F | 4 | 26-N | 10-W | | 1850 | North | 1840 | West | San Juan |

11 Bottom Hole Location If Different From Surface

| UL or lot no. | Section | Township | Range | Lot Idn | Feet from the | North/South line | Feet from the | East/West line | County |
|---------------|---------|----------|-------|---------|---------------|------------------|---------------|----------------|--------|
| | | | | | | | | | |

| | | | |
|-----------------------------|--------------------|-----------------------|--------------|
| 12 Dedicated Acres N/320 | 13 Joint or Infill | 14 Consolidation Code | 15 Order No. |
|-----------------------------|--------------------|-----------------------|--------------|

NO ALLOWABLE WILL BE ASSIGNED TO THIS COMPLETION UNTIL ALL INTERESTS HAVE BEEN CONSOLIDATED
OR A NON-STANDARD UNIT HAS BEEN APPROVED BY THE DIVISION

| | | | |
|---|--|---|--|
|  | | Not resurveyed, prepared from a plat dated November 24, 1971 by David O. Viluen. | |
| | | 17 OPERATOR CERTIFICATION I hereby certify that the information contained herein is true and complete to the best of my knowledge and belief.  Signature Peggy Bradfield Printed Name Regulatory Affairs Title 10-12-94 Date | |
|  | | 18 SURVEYOR CERTIFICATION I hereby certify that the well location shown on this plat was plotted from field notes of actual surveys made by me or under my supervision, and that the same is true and correct to the best of my belief. 10-10-94 Date of Survey  Signature and Seal of Professional Surveyor  Certificate Number | |
| | | RECEIVED OCT 13 1994 OIL CON. DIV. DIST. 3 | |

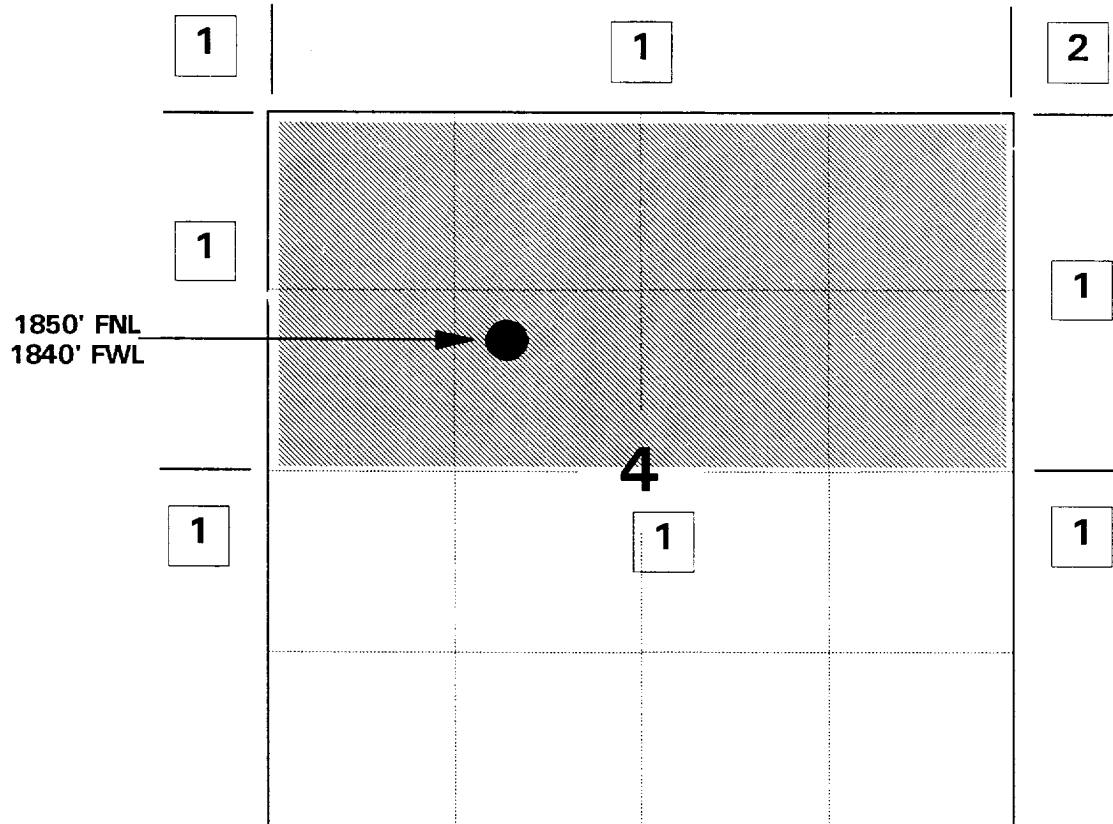
MERIDIAN OIL INC

HUERFANO UNIT #223

OFFSET OPERATOR \ OWNER PLAT

Off Pattern Fruitland Coal Well Location

Township 26 North, Range 10 West



1) Meridian Oil Inc

2) Little Oil & Gas Company

PO Box 1258, Farmington, NM 87499

MERIDIAN OIL

Re: Huerfano Unit #223
1850'FNL, 1840'FWL, Section 4, T-26-N, R-10-W, San Juan County, NM
API #30-045-20834

I hereby certify that the following offset owners/operators have been notified by certified mail of our application for administrative approval for non-standard well location for the plugback and recompletion of the above well.

Little Oil & Gas Company
PO Box 1258
Farmington, NM 87499



Peggy Bradfield
Notary Public
San Juan County, New Mexico

My commission expires August 17, 1996.