



STATE OF NEW MEXICO
ENERGY AND MINERALS DEPARTMENT

OIL CONSERVATION DIVISION
AZTEC DISTRICT OFFICE

1000 RIO BRAZOS ROAD
AZTEC, NEW MEXICO 87410
(505) 334-6178

OIL CONSERVATION DIVISION
BOX 2088
SANTA FE, NEW MEXICO 87501

DATE 11-1-82

RE: Proposed MC _____
Proposed DHC _____
Proposed NSL ✓ _____
Proposed SWD _____
Proposed WFX _____
Proposed PMX _____

Gentlemen:

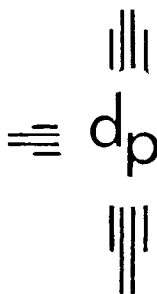
I have examined the application dated 10-18-82
for the Dugan Prod. Corp. Windfall #10 F-31-26N-11W
Operator 1 Lease and Well No. Unit, S-T-R

and my recommendations are as follows:

Approve for Gallup

Yours truly,

Jeff A. Edmister



dugan production corp.

October 14, 1982

Frank Chavez
New Mexico Oil Conservation Division
1000 Rio Brazos Rd.
Aztec, NM 87410

James F. Sims
U. S. Geological Survey
P. O. Box 959
Farmington, NM 87401



Re: Application for Administrative Approval of
Unorthodox Location for Dugan Production Corp.
Windfall #10, 1600' FNL - 1600' FWL
Sec. 31 T26N R11W, San Juan County, NM

Dear Sir:

Enclosed are copies of the instruments filed with the New Mexico Oil Conservation Division regarding the Application for Administrative Approval of the Unorthodox Location for the above-referenced well.

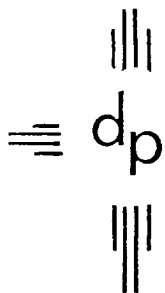
Sincerely,

Jerome P. McHugh, Jr.

Jerome P. McHugh, Jr.

fp

Enclosures



dugan production corp.

October 14, 1982

Mr. Joe D. Ramey, Division Director
New Mexico Oil Conservation Division
P O Box 2088
Santa Fe, NM 87501

RE: Application for Administrative Approval of
Unorthodox Location for Dugan Production Corp.
Windfall #10, 1600' FSL - 1600' FWL
Sec. 31 T26N R11W, San Juan County, NM

Dear Mr. Ramey:

We hereby request approval of an unorthodox location for the subject well. Copies of the well location plat and a production map showing offsetting operators are attached for your reference.

This well was approved as a gas well in the Dakota Formation and was an orthodox location for a Dakota well; however, it was completed in the Basin Dakota and Undesignated Gallup Formations, with production commingled in the well bore per NMOCD Order No. R-6720. It is an unorthodox location for an oil well.

A copy of this application is being submitted to all offsetting operators by certified mail with a request that they furnish your office a waiver of objection.

We request your approval of this location under the provision of NMOCD Rule 104-F.

Sincerely,

Jerry McHugh
Jerry McHugh
Landman

fp

cc: Frank Chavez, NMOCD, Aztec, NM
James Sims, MMS, Farmington, NM
Offsetting Operators

WAIVER

HEREBY WAIVES OBJECTION TO THE ABOVE
APPLICATION FOR UNORTHODOX LOCATION.

DATE

BY:

OIL CONSERVATION DIVISION

P. O. BOX 2088

Form C-102
Revised 10-1-78STATE OF NEW MEXICO
ENERGY AND MINERALS DEPARTMENT

SANTA FE, NEW MEXICO 87501

All distances must be from the outer boundaries of the Section.

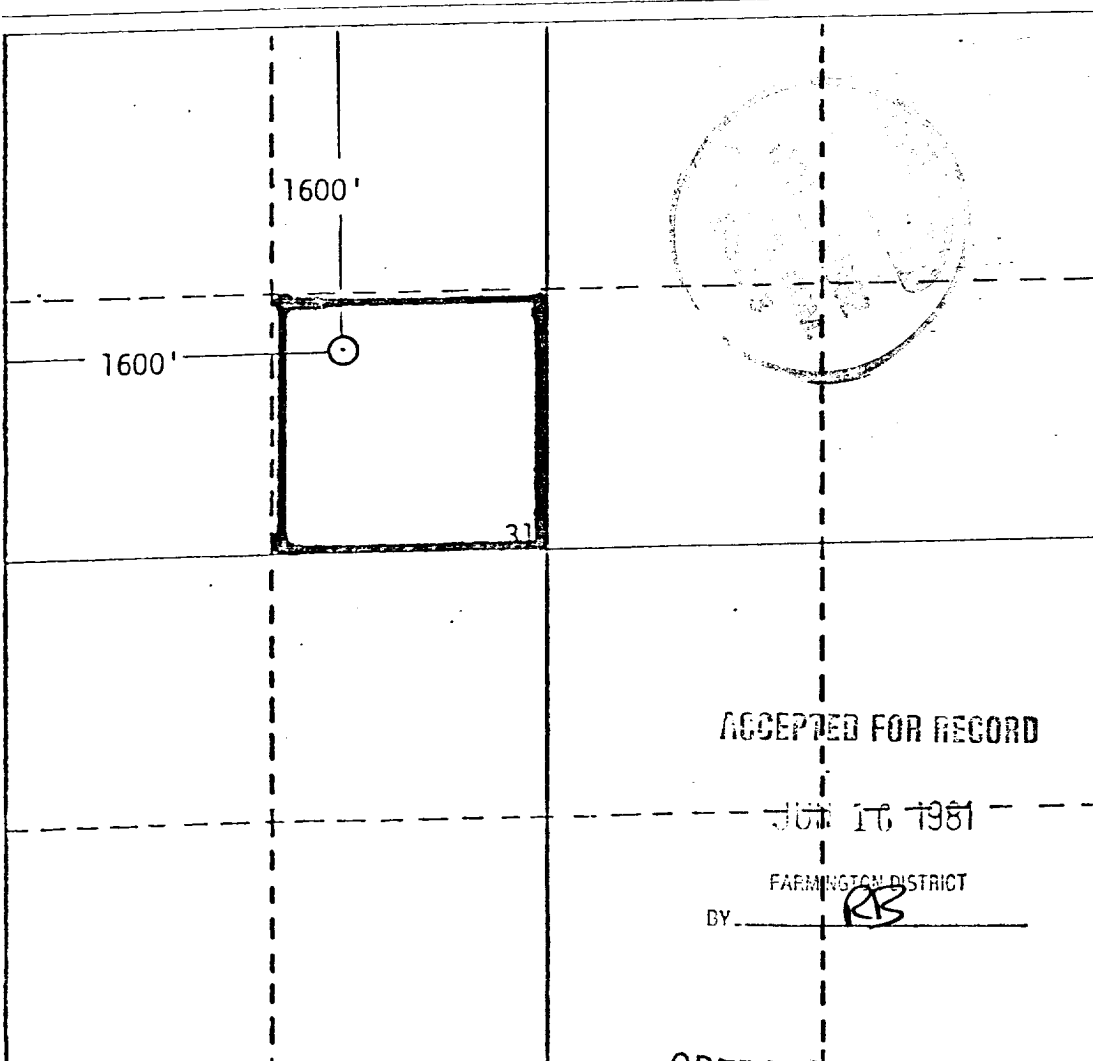
Operator DUGAN PRODUCTION CORP.		Lease Windfall		Well No. 10
Unit Letter F	Section 31	Township 26N	Range 11W	County San Juan
Actual Footage Location of Well: 1600' North line and 1600' West line				
Ground Level Elev. 6142'	Producing Formation Gallup Mancos	Pool Undesignated Bisti Mancos	Dedicated Acreage: 40 Acres	

1. Outline the acreage dedicated to the subject well by colored pencil or hatchure marks on the plat below.
2. If more than one lease is dedicated to the well, outline each and identify the ownership thereof (both as to working interest and royalty). **NA**
3. If more than one lease of different ownership is dedicated to the well, have the interests of all owners been consolidated by communitization, unitization, force-pooling, etc?

☐ Yes ☐ No If answer is "yes," type of consolidation _____

If answer is "no," list the owners and tract descriptions which have actually been consolidated. (Use reverse side of this form if necessary.) _____

No allowable will be assigned to the well until all interests have been consolidated (by communitization, unitization, forced-pooling, or otherwise) or until a non-standard unit, eliminating such interests, has been approved by the Division.



ACCEPTED FOR RECORD

JUN 16 1981

FARMINGTON DISTRICT

BY

RB

OPERATOR

CERTIFICATION

I hereby certify that the information contained herein is true and complete to the best of my knowledge and belief.

Name

Position

Petroleum Engineer

Company

Dugan Production Corp.

Date

6-11-81

I hereby certify that the well location shown on this plat was plotted from field notes of actual surveys made by me or under my supervision, and that the same is true and correct to the best of my knowledge and belief.

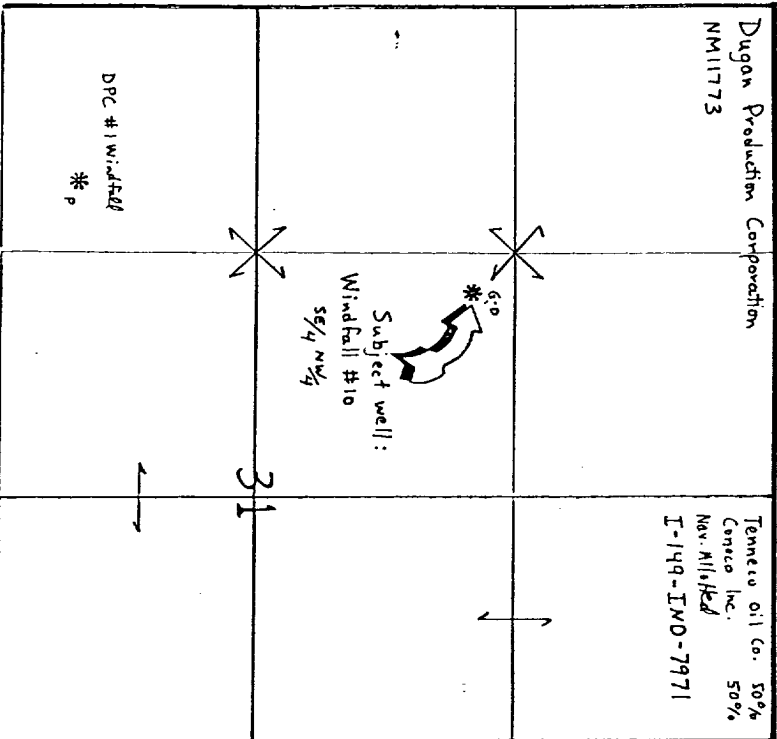
Date Surveyed

6-3-81

Registered Professional Engineer
and/or Land Surveyor

Thomas A. Dugan PE/LS

T26N-R11W N.M.P.M.



Application for Administrative Approval of
Unorthodox Location for Dugan Production Corp.
Windfall #10, 1600' FSL - 1600' FWL
Sec. 31 T26N R11W, San Juan County, NM

OFFSETTING OPERATORS

W/2 NE/4 Sec. 31, T26N R11W

Conoco, Inc.
Box 460
Hobbs, NM 88240

Tenneco Oil Co.
P O Box 3249
Englewood, CO 80155